

Memorandum

1876

1st,—Assessors shall make their assessments between the first days of May and July.

2d,—Shall complete their rolls on or before the first day of August, and shall leave a copy of the same with one of their number for inspection, for twenty days prior to the third Tuesday of August.

3d,—Shall post notices in three or more places where said copy may be seen.

4th,—Shall meet on the third Tuesday of August, to hear grievances at the place designated in the notices.

5th,—Rolls shall be sworn to when completed by the Assessors, before one of the Justices of the Town, and delivered to the Supervisor on or before the first day of September.

In order to ascertain the assessed average value of farming lands unaffected by railroads, mills and village valuation in the several towns in this county, and produce uniformity in the Assessment Rolls to be returned to the next Board of Supervisors, the Assessors of the several towns are requested to observe the following directions :

All lots of ten acres and under, which you assess over \$50 per acre, are to be considered the same as village lots.

Place the valuation, less \$50 per acre, of all such lots in the column headed "village valuation," rejecting fractions of a dollar; and the whole valuation of said lots in the column headed "Real," the same as with lots of larger size.

Lots containing fractional parts of an acre return in 1-2, 1-4, 1-8, 1-16, 1-32, and do not use the fractions 1-3 1-6, 1-7 nor 1-12. Also give as near as may be, the number of acres occupied by railroads, in your town.

That these instructions may be better understood, the following examples are added: John Jones is assessed for 1-4 of an acre of land, valued at \$600, and \$500 personal property. Abram Pitcairn, 1-2 an acre, valued at \$5,000. Joseph Jacobs, 10 acres, valued at \$560, \$400 personal. They would appear in the assessment roll as follows:

No. of Lot.	Name of Taxable Inhabitants.	No. Acres of land taxed.	Valuation of Land Taxed.		Value of Personal Estate.	Total.	Dog.	Amount of Tax	
			Village Valuation.	Real.				Dollars	Cents.
5	John Jones, Abram Pitcairn, Joseph Jacobs,	1-4	588	600	500	1,100			
46		1-2	4,975	5,000	400	5,000			
94		10	60	560		960			

No. of Lot.	NAMES OF TAXABLE INHABITANTS.	No. Acres of Land Taxed.	VALUE OF	
			Village val'tion	
X 67	Agnes James.	11		
X 73	Hustill Lucy Mrs	4	200	
X 83	Arnold O. S.	7	500	
X 43	Armstrong Broz	1/2	875	
X 77	" Griffin lot King St	1/2	475	
X 73	" Summers "	1/8	494	
X 61	Armstrong Almer A.	96		
XX 77	" Summers lot "	1/2	338	
X 43	Amos S. D. Mrs	1/2	375	
X "	" " " Bridge lot	1/4	88	
X 77	Amrock Sabrina	1/2	425	
X "	" " " King St	1/4	238	
X "	" " " Cooper St	1/8	94	
X "	" " " Canal	2		
X 77	Amos John E.	1/2	275	
X 43	Amos Alben Co	1	850	
X 62	Alford Henry Mrs	1/8	344	
X 43	Adams C. B. Estate	7	1240	
X 11	" " " Sandbank	1/4	138	
			125	1450

LAND TAXED.		TOTAL.	DOG.	AMOUNT OF TAX.	
Real.	Value of personal estate.			Dollars.	Cents.
	600	600		X 5 88	X
	1100	400		X 3 92	X
	1100	400		X 3 92	X
	900				
	500		1. B.		
	500	1900		X 18 62	X
	3600				X
	350	3950		X 38 71	XX
	1100				
	100	500		X 4 90	X
	1150				
	250				
	100				
	100	900		X 8 82	X
	300	300		X 2 94	X
	900	900		X 8 82	X
	350	350		X 3 43	X
	1300				
	150				
	11650	10200		99.96	

B
C
D
E
F
G
H
I
J
K
L
M
N
O
P
Q
R
S
T
U
V
W
X
Y
Z

No. of Lot.	NAMES OF TAXABLE INHABITANTS.	No. Acres of Land Taxed.	VALUE OF	
			Village val'tion	
X 117	Adams C. B. Shop lot	1/2	125	
X 119	" " Smithhouse	1 1/2	325	
X 62	Acne Allen	3/4	3463	
X 73	" " Adams house	1/4	788	
X 62	Aldrich C. R.	1	255	"
X 62	Allen & Latere	1	25	"
X "	" " Ligar Store	1/4	988	
X 72	Agitt Mary	1/2	175	
X 83	Apthorpe Tho J.	4	34	"
72	Amice L. J.	1/4	98	
+	Agitt. Mary. School	1/2		
73	Armstrong Bros & village	3/4		
"	" " Rock St "	1/8		
72	Armstrong M. J.	1/2		
"	Amice Mrs. L. J.	1/4		
			10905.2	

LAND TAXED.		TOTAL.	DOG.	AMOUNT OF TAX.	
Real.	Value of personal estate.			Dollars.	Cents.
				99.96	
	150				
	400	2000		X 19 60	X
	3500	3000	b		50
	800	7300		X 71 54	X
	260	2600	1	X 25 48	X 50
	300				
	1000	1300		X 12 74	X
	200	200		X 1 96	X
	500	500		X 4 90	X
	100	100			98
	200	200			116 X
	1000	1000			12 67
	500	500			6 33
	500	500			6 33
	100	100			1 26
	3000	14000	2	237 16	
	9550				

B
C
D
E
F
G
H
I
J
K
L
M
N
O
P
Q
R
S
T
U
V
W
X
Y
Z

No. of Lot.	NAMES OF TAXABLE INHABITANTS.	No. Acres of Land Taxed.	VALUE OF Village valuation
X 47	Brown Patrick	9 1/2	475
X 57	Brown John	5	250
X "	Brown Richard	11	
X "	" " Swamp lot	7	
X 52	Blake Jacob	25	
X 46	Bennett S. H.	150	
X 119	" " " Sackam farm	67	
X "	Blase Peter D.	100	
X 43	" " " Vacant lot	14	38
X "	" " " Forge "	14	589
X "	" " " River land	7	450
X "	" " " Steerw "	14	288
X 119	" " " Lewis "	23	
X "	Bennis Wm H.	80	
X 41	Bennett Clark F.	63	
X "	" " " Willis farm	38	
X 87	" " " Paddock land	21	
X 72	Brooke H. G.	27	
X 62	Brooke H. G. Mrs	1/2	688
		134 1/2	2777

LAND TAXED.	Value of personal estate.	TOTAL.	DOG.	AMOUNT OF TAX.	
Real.				Dollars.	Cents.
				237	16
5000		5000	X	4	90 X
4500		4500	X	4	41 X
8000					
1500		9500	X	9	31 X
8000		8000	X	7	84 X
63000					
31000		94000	X	92	12 X
18000					
500					
6000					
8000					
3000					
5000		40500	X	39	69 X
37000		87000	X	36	26 X
33000					
20000					
8000		61000	X	59	78 X
12000		12000	X	11	76 X
7000		7000	X	6	86 X
		27850			
				514	29
				272	93

B
C
D
E
F
G
H
I
J
K
L
M
N
O
P
Q
R
S
T
U
V
W
X
Y
Z

No. of Lot.	NAMES OF TAXABLE INHABITANTS.	No. Acres of Land Taxed.	VALUE OF	
			Village val'n.	
X ²	Buck D. D. Et	1/4	788	
X ²	Barnes J. W.	1/4	488	
X	Bluss Tho ^t Et	1/2	288	
X ³	Brown Lanny Mrs	1/8	294	
X ⁴	Burhanz Lizem Mrs	1/6	147	
X ²	Blanchard Jas	31		
X ⁶	Blanchard Frank	124		
X ²	Buck Elijah B	1/6	347	
X ³	Burnitt Lewis B. Mrs	1/4	888	
X	" " Auction Store	1/2	3975	
84	Brown Thos	1/2	175	
X ³	Burgess Sister	1/2	225	
X	Burnitt & Fern			
X	Ballard Renato	3/4	1243	
	Boopardus E			
X	Baker Thos Mrs	1/2	775	
X ²	Blakeman Edw	3	285	
X	Bunn Martin	1	95	
X	Borden Dr	1/4	338	
		163 1/4	3791	

LAND TAXED.		TOTAL.	DOG.	AMOUNT OF TAX.	
Real.	Value of personal estate.			Dollars.	Cents.
800		800			
500		500			
300		300			
300		300			
150		150			
200		200			
4900		4900	1		
350		350			
900					
4000		4900			
200		200			
250		250			
	500	500			
1300		1300	1		
			1		
800		800			
3000		3000			
1000		1000			
350					
19300	500	19450	3		
			5		

C
D
E
F
G
H
I
J
K
L
M
N
O
P
Q
R
S
T
U
V
W
X
Y
Z

~~27.84~~
~~4 90~~
~~2 94~~
~~2 94~~
~~1 47~~
~~1 96~~
~~48 02~~
~~3 43~~
~~48 02~~
~~1 96~~
~~2 45~~
~~4 90~~
~~12 74~~
~~50~~
~~50~~
~~7 84~~
~~29 44~~
~~9 84~~
190 61
190 61
633 57
824 18

No. of Lot.	NAMES OF TAXABLE INHABITANTS.	No. Acres of Land Taxed.	VALUE OF Village val'tion.
X 7	Borden Dr Alexander lot	1/4	138
X	Baltimore & Ohio Telegraph Co		
	Four (4) Miles Pole @ \$10 ⁰⁰ per mile		
	Swanton (17) Miles 4 miles each @ \$15 ⁰⁰ per mile		
73	Le. R. Berry Village	1/2	
62	" " May lot "	1	
73	W. B. Badgley Store "	1/8	
+ 72	Remond Belma Estate "	1/4	
+ 4	" " " "	1/2	
+ 4	" " " Land "	4	
+ 73	" " " Van Blarico "	1/2	
72	" " " School	1/2	
"	" " " Land "	5	
70	" " " Matankaw "	1/4	
62	Bless Charles Village	1/4	
+ 73	Brodie John "	1/2	
+ "	Baker Sarah & "	1/2	
		1/4	138

LAND TAXED.		TOTAL.	DOG.	AMOUNT OF TAX.	
Real.	Value of personal estate.			Dollars.	Cents.
150		500	X 4	911 X	
160					
1000		1160	X 11	37	
600		600		760	
200		200		254	
600		600	Rate	576	
300		300		380	
200		200		254	
300		300		380	
200		200		254	
600		600		347	
250		250		144	
300		300		173	
300		300		380	
100		100		126	
800		800		1013	
1310		1660			

16 27
 824 18
 840 45
 Correct

C
D
E
F
G
H
I
J
K
L
M
N
O
P
Q
R
S
T
U
V
W
X
Y
Z

No. of Lot.	NAMES OF TAXABLE INHABITANTS.	No. Acres of Land Taxed.	VALUE OF Village valuation.
X11	Caldwell A. J. Mrs	49	
X1	Caldwell A. J.	73	
X55	Cook Christian	4	254
X	" " Daniel	24	
X4	Coxner Mary Mrs	88	
X50	Caldwell Delaney	88	
X2	Christian A. R.	41	" " "
X8	McIntyre Geo	103	
X67	Christian Horace	3/4	1663
X44	" " Farm	94	
X3	Cummings Elizabeth	56	
X2	Croft John	5	50
X1	Cummings Opie	55	
X16	Clark John Jr	25	
X2	Collins John	2	50
X1	Cullen Robt Mrs	62	
X12	Conway Patrick	55	
X17	Crawford James	8	✓
X53	Cullen Matthew Mrs	1	50
		742	3063

LAND TAXED.		TOTAL.	DOG.	AMOUNT OF TAX.	
Real.	Value of personal estate.			Dollars.	Cents.
2400		21100	X	23	52 X
600		600	1	X	5 88 X50
450			1		
300		450	X	7	35 X
4800		4800	1	X	47 04 X50
3800		3800	1	X	37 24 X50
1200		1200	X	11	76 X
5000		5000	1	X	49 00 X50
1700					
3000		4400	X	46	06 X
2600		2600	X	25	48 X
300		300	X	2	94 X
2100		2100	X	20	58 X
1000		1000	X	9	80 X
150		150	X	1	47 X
1600		1600	1	X	15 68 X50
2250		2250	1	X	22 06 X50
750		250	X	2	45 X
100		100	X		98 X
33600		33600	7	329	28
			15	840	40
				1169	73

C
D
E
F
G
H
I
J
K
L
M
N
O
P
Q
R
S
T
U
V

No. of Lot.	NAMES OF TAXABLE INHABITANTS.	No. Acres of Land Taxed.	VALUE OF	
			Village valuation	
X 63	<i>The Sullivan 10 acres added to this making it 20</i> Cannon Trumaney	10		
X "	Coyle Michael	1/2	25	
X 73	Connell Joseph	1/4	138	
X 62	Coss Minerva Mrs	1/4	788	
X 43	Converse H. B.	1/4	588	
X "	Coyle John	1/4	488	
X	Coyle John Mrs			
X 41	Cater David	1/2	175	
X 68	Copeland John	3/4	313	
X 42	Critchit James	1/4	288	
X 48	Coy Kellogg	1	350	
X 42	Corrigan Sarah Mrs	1/4	38	
			464	
			3191	
			V	V

LAND TAXED.		TOTAL.	DOG.	AMOUNT OF TAX.	
Real.	Value of personal estate.			Dollars.	Cents.
100		100	X	98	X
100		100	X	98	X
150		150	X	147	X
80		80	X	784	X
60		60	X	588	X
50		50	X	490	X
	200	200	X	196	X
200		300	X	294	X
350		350	X	343	X
300		300	X	294	X
400		400	X	392	X
50		50	X	49	X
				37	73
				1189	73
				1207	46
3656		200	3850		
V		V	V		

D
E
F
G
H
I
J
K
L
M
N
O
P
Q
R

No. of Lot.	NAMES OF TAXABLE INHABITANTS.	No. Acres of Land Taxed.	VALUE OF Village val'tion.
X 67	Dunn Ed Mrs	2	50
X 52	Daniels Robt	94	
X 74	Dixon E. J. Mrs	56	
X 85	Dixon John M.	68	
X 71	Dixon Augustus	1/2	75
X 73	Day Mrs	40	
X "	" " Residence	1 1/2	42 5
X "	Degroff Levi	17	
X "	" " Summer lot	3/4	76 3
X 48	Devraux Thos Mrs	3/4	31 3
X 49	Dane Mrs H	5	
X 72	Devore Jacob Mrs	1	30 0
X "	Deyschick W. A.	1	10 0
X 83	Donaldson Robt	27	
X 61	Dickenson E. A.	126	
X 42	" " Hills lot	1/4	43 8
X 47	Dixon Peter	30	
X 73	Dougherty Saml	1	18 50
X "	" " Factory lot	1/2	25
		472 1/4	433 9

LAND TAXED.		TOTAL.	DOG.	AMOUNT OF TAX.	
Real.	Value of personal estate.			Dollars.	Cents.
	150	150	X	1 47	X
	4800	4800	X	47 04	X
	2500	2500	X	24 50	X
	3100	3100	1	X 30 38	X 50
	100	100		X 98	X
	1400				
	500	1900	X	18 62	X
	1700				
	800	2500	X	24 50	X
	350	350	1	X 3 43	X 50
	100	100	X	98	X
	350	350	X	3 43	X
	150	150	X	1 47	X
	1000	1000	X	9 80	X
	5700		1		50
	450	6150	X	60 27	X
	600	600	1	X 5 88	X 50
	1900				
	50	1950	X	19 11	X 121
		25700	4	251 86	
			15	1207 26	
			19	1459 32	

D
E
F
G
H
I
J
K
L
M
N
O
P
Q
R
S
T
U
V
W
X
Y
Z

No. of Lot.	NAMES OF TAXABLE INHABITANTS.	No. Acres of Land Taxed.	VALUE OF	
			Village valuation	
X 43	Davis J. L.	1/4	588	
X "	" " " Charles lot	1/2	475	
X "	Davis Adelbert	1/8	694	
X "	Dayton H. G.	1/2	275	
67	Dinehart Eliz Est	1/4	188	
X "	Dixon J. C.	2 1/2	2375	
X 43	" " " Mill	1/2	9675	
X "	" " " Dodge lot	1/4	38	
X "	" " " Eaman "	1/2	598	
X 67	" " " Land	1/6		
X 43	" " " Ligar Store	1/8	694	
X 67	Dickey T. B. Mrs	1 1/2	1225	
43	Dodge Hyman Mrs	1/4	788	
X "	Dixon James Mrs	1/2	250	
X "	Dinehart G. W. Mrs	1/4	388	
X "	Deane Samuel Mrs	1/8	394	
X "	Dyer Stephen "	1/2	550	
X 67	Durrant Mrs	1/6	47	
X 43	Drummond Miss & Bro	1	950	
		25 1/2	29192	
		V	V	

LAND TAXED.		TOTAL.	DOG.	AMOUNT OF TAX.	
Real.	Value of personal estate.			Dollars.	Cents.
600			1		58
500		1100	X 10	78	X
700		700	X 6	86	X
300		300	X 2	94	X
200		200		1	96
2500					
9700					
50					
600					
600					
650		14100	X 138	18	X
1300		1300	X 42	74	X
800		800		7	84
300		300	X 2	94	X
400		400	X 3	92	X
400		400	X 3	92	X
600		600	X 5	88	X
50		50	X	49	X
1000		1000	X 9	80	X
		21250	1/2	268	23
			20	1459	32
				1667	57
21250					
V		V			

E
F
G
H
I
J
K
L
M
N
O
P
Q
R
S
T
U
V
W
X
Y
Z

No. of Lot.	NAMES OF TAXABLE INHABITANTS.	No. Acres of Land Taxed.	VALUE OF Village val'tion.
X 70	Dougherty H.A	1	4500
X "	" " Miller lot	1/4	38
X "	" " Jones "	1/4	288
X "	Demiston Robt	1/4	488
X 67	Davide Harvey N	100	
X 72	Devillo Esther E	1/4	88
X 43	Dodge Major	1/4	575
X "	Dougherty Tho	1/4	488
"	Dodge M. J Village	1/4	

102 1/2
 ✓ 2415
 ✓

LAND TAXED.		TOTAL.	DOG.	AMOUNT OF TAX.	
Real.	Value of personal estate.			Dollars.	Cents.
	500	300			
	50				
	300	1150	X 11	27	X
	500	500	X 4	90	X
	4400	4400	X 43	12	X
	100	100	X	98	X
	600	600	X 5	88	X
	500	500	X 4	90	X
	500	500			
				716	05
				33	

6950 300 7250
 ✓

1687 05
 1738 57
 ✓ correct

E
F
G
H
I
J
K
L
M
N
O
P
Q
R

No. of Lot.	NAMES OF TAXABLE INHABITANTS.	No. Acres of Land Taxed.	VALUE OF	
			Village val'tion.	
67	Eldridge Mercy	145		
X 72	Ellery Wm	60		
X 6	Erity E.B.	68		
71	" " Swamp	10		
X 72	Eaman Wm Mrs	3	6 " "	
X 51	Eaman Martha	93		
X 77	Elliott Nathan Jr	1 1/2	3 7 5	
X	Elliott Nathan	2	4 5 "	
X	Ellison & Keller	15		
		357 1/2		
		V	1425	V

LAND TAXED.		TOTAL.	DOG.	AMOUNT OF TAX.	
Real.	Value of personal estate.			Dollars.	Cents.
5100		5100	1	49	98.50
3100		3100	X	30	38 X
2950					
50		3000	X	29	40 X
750		750	X	7	35 X
3600		3600	1	35	28 X 50
450		450	1	4	4 X 50
550		550	X	5	39 X
600		600	X	5	88 X
		17150			
		V			

E
F
G
H
I
J
K
L
M
N
O
P
Q
R

357 1/2
V
1425
V

17150
V
17150
3
20
23
1738 07
1906 69

No. of Lot.	NAMES OF TAXABLE INHABITANTS.	No. Acres of Land Taxed.	VALUE OF	
			Village val'tion.	
X 48	Frazier John Est	2	3	" "
X 52	Mar John	32		
X 43	Tarnaud Caroline Est	1/6	297	
X 63	Thymie Dennis	1/4	238	
X "	" " Land	8		
X 47	Foster Albert Mrs	1/4	238	
X 43	Fargo S. G. Mrs	1/2	775	
X 2	Finn Henry H	2 2	2 " "	
X 17	Silkins Chas.	1/4	✓	
X 1	Ford Willie	1/4	✓	
85 X	Thymie Patrick	1 1/4	✓	
		243 1/2		
		✓		✓

LAND TAXED.		TOTAL.	DOG.	AMOUNT OF TAX.	
Real.	Value of personal estate.			Dollars.	Cents.
110 "		110 "	X 3	92	X 3/50
14 "		14 "	X 13	72	X 5/50
		Steglinay tax reb.	4	50	
30 "		30 "	X 2	94	X
25 "		25 "			
30 "		55 "	X 5	39	X
25 "		25 "	X 2	45	X
80 "		80 "	X 7	84	X
230 "		230 "	1 X 22	54	X 50
280 "		280 "	1 X 27	44	X 50
15 "		15 "	X 1	47	X
700 "		700 "	X 68	60	X
		15950	23	156	31
		18950	23-	2003	00
		✓			

F
G
H
I
J
K
L
M
N
O
P
Q
R

No. of Lot.	NAMES OF TAXABLE INHABITANTS.	No. Acres of Land Taxed.	VALUE OF	
			Village val'n.	
X 114	Gilbert Frank	40		
X 119	Godfrey Abel	94		
X 122	Gutchess Oscar	93		
X 123	Gutchess Mrs James	1/2	475	
X 11	Gutchess W. M.	95		
X 11	" " " Swamp	5		
X 61	Gutchess Stephen	141		
X 123	Graham Mrs H	11	50	
X 11	Grann N. F. Mrs	64		
X 63	Griffin Mary Mrs	1/4	188	
X 123	Graham A. M.	1/2	1148	
X 11	" " " Duoc lot	1/2	575	
X 67	Grave John Mrs	3/4	963	
X 123	Green A. M.	1/2	1488	
X 11	" " " Church St	1/4	288	
X 12	" " " Haven lot	1/4	588	
X 11	Graves Elizabeth	1/4	488	
X 11	Gutchess Abram Mrs	11	550	
X 11	Gilbert E. M.	1/2	688	
		573	8488	
		V	V	

LAND TAXED.		TOTAL.	DOG.	AMOUNT OF TAX.	
Real.	Value of personal estate.			Dollars.	Cents.
38 00		38 00	1	X 37	24 50 X
3 00		3 00	1	X 29	40 X 50 X
146 00		146 00		X 45	08 X
5 00		5 00		X 4	90 X
52 00			1		50
1 00		53 00		X 51	94 X
56 00		56 00	1	X 64	88 X 50
25 00		25 00		X 2	45 X
23 00		23 00		X 22	54 X
2 00		2 00		X 1	96 X
115 00				X 17	15 X
6 00		117 50		X 12	74 X
10 00	300	1300			
15 00	500				
3 00					
6 00		29 00		X 28	42 X
5 00		5 00		X 4	90 X
16 00		16 00		X 15	68 X
7 00		7 00	1	X 6	86 50
335 00	500	343 00	5- 25- 30	336 2063 2399	16 14
		V			

G
H
I
J
K
L
M
N
O
P
Q
R

No. of Lot.	NAMES OF TAXABLE INHABITANTS.	No. Acres of Land Taxed.	VALUE OF		LAND TAXED.		TOTAL.	DOG.	AMOUNT OF TAX.	
			Village val ⁿ tion		Real.	Value of personal estate.			Dollars.	Cents.
X 857	Hadden Robt	60			3300		3300	1 X	32	34 X 50
X 821	Hadden Rubin Mrs	74			3500		3500	X	34	30 X
X	" Hayden Lucy J	32			1700		1700	X	16	66 X
X	" Hayden E.P.	10 2 5	"		3000					
X 43	" " Village lot	1/2	297		300		3300	X	32	34 X
X 61	Howland Mary Et	73			700		700	X	6	86 X
X 42	Higley Seth	1/2	275		300		300	X	2	94 X
X 41	Hightaling Aug Mrs	109			5600		5600	X	54	88 X
X 48	Holmes Mrs	1/8	244		250		250	X	2	45 X
X 167	Horn Phillip	95			3900		3900	1 X	38	22 X 50
437	Hamden Saml Mrs	1	300		350	343				
72	" " Residence	1	350		400	392				
"	" " Burnt lot	1/2	125		150	147	900		8	82
X 837	Henry Edwin	48			2000		2000	X	19	60 X
X 437	Hight J.C. Mrs	1/8	794		800		800	X	7	84 X
X 677	Histed Pulver							1 X		X 50
X 437	Hightaling J.R.	1 1 4 5	"		1500	800	2300	X	22	54 X
X 677	Hightaling D. Demund	12 1/2			600		600	X	5	88 X
X 437	Hst David	1/4	388		400		400	X	3	92 X
		474 1/2			38750	800	29550	32	289	59
			0123					35	2437	45
									2747	04

H
I
J
K
L
M
N
O
P
Q
R

No. of Lot.	NAMES OF TAXABLE INHABITANTS.	No. Acres of Land Taxed.	VALUE OF Village val'tion	LAND TAXED.		TOTAL.	DOG.	AMOUNT OF TAX.	
				Real.	Value of personal estate.			Dollars.	Cents.
X 62	Higley S.M. Mrs	4 1/2	575	800		800		X 7	84 X
X 73	Halsey Wm A.	1/2	1575	1600	2000				
X	" " " " Sand	53		3400					
X 62	" " " "	10	950	1000					
X 43	" " " " Hunter lot	1/2	75	100					
X 40	" " " " Carr "	27		500		8600		X 84	28 X
X 43	Hatfield Frank Mr	1/8	444	1150		450		X 4	41 X
	" Hoff R.H. Mrs	1/2	5975	6000	58.80				50
	" " " " Residence	1/4	788	800	7.84	6800		66	64
X	" Howard J.R. & R.M.	3/4	4963	5000		5000		X 49	00 X
X 62	Holmes Geo	1/4	238	250		250		X 2	45 X
X 73	Harric Herman Mrs	1/2	325	350		350		X 3	43 X
X	" Harbuck A.M.	2 1/2	225	350		350		X 3	43 X
X	" Higley Swander	1/2	125	150		150		X 1	47 X
X	" Houghton W.C. Mrs	1/4	588	600					
	" " " " Sand	2		100		400		X 6	86 X
X 63	Holcomb Amos	43		2350		2350		X 23	03 X
X 73	Henry Lima	1/4	288	300		300		X 2	94 X
X	" Halsted Hannah Et	1/2	475	500	900	1400		X 13	72 X
		1467			2900	24500		35	269
			1760.5		24600		38	2747	64
								3016	54

I
J
K
L
M
N
O
P
Q
R

No. of Lot.	NAMES OF TAXABLE INHABITANTS.	No. Acres of Land Taxed.	VALUE OF Village valuation	LAND TAXED.		TOTAL.	DOG.	AMOUNT OF TAX.		
				Real.	Value of personal estate.			Dollars.	Cents.	
X 43	Halsted Elizabeth	1/2	425	450		450	X	4	41	X
X "	Howell Chas Moz.	1/2	388	400		400	X	3	92	X
X 84	Hayden John	1 1/2	725	800						
X 118	" " Blue lot	1/2	400	600		1400	X	13	72	X
X 73	Haughtaling Ann				800	800	X	7	84	X
X 62	Hard Margant	1/2	975	1000		1000	X	9	80	X
X 73	Humphrey Francis P	1/2	575	600		600	X	5	88	X
	Howell Chas						1			
	Hicks F. P.						1			
X 43	Kolmer John Moz	1/4	788	800		800	X	7	84	X
X 72	Hayden Geo.	1/4	188	200		200	X	1	96	X X
X 72	Herry J. P.	1/4	188	200		200	X	1	96	X
X 86	Hubbard Alfred	1/2	175	200		200	X	1	96	X
X 44	Hunter Matt Est	1	200	250		250	X	2	46	X
73	Harley Mrs. C. Ingar lot	1		000		000				
X 73	Hoffman Mrs. Wm S.	1/2	48	50.		50	X	4	9	X
	Hardee Laura A. School	1		350		350.		2	02	
72	" " " Res. wa	1		400		400.		2	31	
"	" " " Bmt lot "	1/2		150		150.			88	
			817 50 75		800	6300	38	62	23	
			3078				38	3078	77	Correct

No. of Lot.	NAMES OF TAXABLE INHABITANTS.	No. Acres of Land Taxed.	VALUE OF		LAND TAXED.		TOTAL.	DOG.	AMOUNT OF TAX.	
			Village val'tion.		Real.	Value of personal estate.			Dollars.	Cents.
73	Waruden Mrs Village	1/2			400		400		5	07
72	" " " "	3/4			400		400		5	07
"	" " " "	1			200		200		2	54
+ 73	Hoffman Mrs. Mrs. School	1/32			50		50		29	+

I
J
K
L
M
N
O
P
Q
R

No. of Lot.	NAMES OF TAXABLE INHABITANTS.	No. Acres of Land Taxed.	VALUE OF Village val'tion.	LAND TAXED.		TOTAL.	DOG.	AMOUNT OF TAX.		
				Real.	Value of personal estate.			Dollars.	Cents.	
X 44	Jacobs Mrs A.	98		5500		5500	X	53	90	X
X 73	Johnson E.W.	1/4	388	1100						
X "	" " " Thomas lot	1/8	394	400						
X "	" " " McEntee Shop	1/2	198	200						
X 42	" " " Moon lot	1/4	88	100						
X "	" " " Corn "	1/2	275	300		1400	X	13	72	X
X 73	Johnson John	1/4	38	50		50	X		49	X
X "	Jones Mrs Moss	1/4	688	700		700	X	6	86	X
X "	Jetty John	50	✓	800		800	X	7	84	X
X "	Johnson John	1/4	788	800		800	X	7	84	X
X 72	Jones Chat	1/2	175	200		200	X	1	96	X
			150 ¹³ / ₃₂	3032	0450	9450		92	61	
			✓	✓	✓	✓		3078	23	
								3171	38	

J
K
L
M
N
O
P
Q
R
S

No. of Lot.	NAMES OF TAXABLE INHABITANTS.	No. Acres of Land Taxed.	VALUE OF	
			Village val'n.	
X 72	Kerr Stephen	1	45	"
X 67	King Joseph Brick house	1/2	125	"
X 63	Kerr Patrick	1/2	175	"
X 73	Kline Jay B	3 1/2	263	"
"	Kuapp. Mary Village	1/16		"
62	Knight Mrs. A. W.	1		"
"	" " " " School	"		"
			230	
			4013	

LAND TAXED.		TOTAL.	DOG.	AMOUNT OF TAX.	
Real.	Value of personal estate.			Dollars.	Cents.
50	"	50			X 4 90 X
15	"	15			1 X 47 X
200	"	200	1		1 X 96 X 5-0
3300	"	3300			32 34 X
400	"	400			507
50	"	50			63
"	"	"			29
		4150			
		41			
		42			
		40			
		3314			
		3355			
		67			
		46			
		13			

L
M
N
O
P
Q
R
S
T
U
V
W
X
Y

No. of Lot.	NAMES OF TAXABLE INHABITANTS.	No. Acres of Land Taxed.	VALUE OF		LAND TAXED.		TOTAL.	DOG.	AMOUNT OF TAX.	
			Village valuation		Real.	Value of personal estate.			Dollars.	Cents.
X 50	Sawler John	49			1650		1650		X 16	17 X
X 63	Sigg Peter	67			3200					
X 71	" " Swamp	37			500		3700		X 36	26 X
X "	Sigg David	20			600		600		X 5	88 X
X 87	Simon George	49			2200			1		50
X 42	" " Whitcomb land	2			100					
X "	" " Thompson "	4			100		2400		X 23	52 X
X 74	Swain O. V.	1 2 2 5			2300		2300	1	X 22	54 X 50
X 77	Sackward Oliver Mrs	1/4	73	8	750		750		X 7	35 X
X 43	Saunders William Est	1/4	18	8	200		200		1	96
X 62	Sigg W. J.	1/2	47	5	500		500		X 4	90 X
X 67	Sink Silas	1/4	13	8	150		150		X 1	47 X
X 73	Sitts Rachael Est	3 1 8	5		2000		2000		X 19	60 X
X "	Sitts Symon	1/4	3	8 8	400					
X "	" " Sand	1	5		100		500		X 4	90 X
X 50	Saird Wm	98			3600		3600		X 35	28 X
X 43	Sitts Dant							1	X	50
X 77	Simon Herbert Mrs	6	1		400		1100		X 3	92 X
X 77	Sour George	1/2	2	7 5	300		300		X 2	94 X
		3 29					19050			
		V	6459				19050			

$\frac{3}{43}$
 $\frac{186}{3356}$
 $\frac{69}{13}$
 $\frac{3541}{82}$

No. of Lot.	NAMES OF TAXABLE INHABITANTS.	No. Acres of Land Taxed.	VALUE OF		LAND TAXED.		TOTAL.	DOG.	AMOUNT OF TAX.	
			Village val'tion		Real.	Value of personal estate.			Dollars.	Cents.
X 85	Morris Milton	46			3550		3550	1	X 34	79 X 50
X 84	Mullen John	9			300		300		X 2	94 X
X 48	Mack Patsy	23			700		700		X 6	86 X
X 49	Medler Jacob	1	15	"	200		200	1	X 1	96 X 50
X 47	Morrison Nelson	1	25	"	300		300		X 2	94 X
X	" Morris Jonas	1/2	17	5	200		200		X 1	96 X
X 41	McCullen Tho ^s	80			3600		3600		X 35	28 X
X 82	Mills D. B.	154			8450	2000				
X 42	" " " Swamp	10			200					
X 43	" " " Sand Bank	2	30	"	400		11050		X 108	29 X
X 87	Mills D. B. Mrs					800	800		X 7	84 X
X 42	Mills Hannah	5			100		100		X	98 X
X 46	Mintz Rachael	39			1600		1600		X 15	68 X
X 47	Miller S. P.	100			2500		2500		X 24	50 X
X 46	Madden Dawd Mrs	2	15	"	350		350		X 3	43 X
X 43	Morrison Hannah S	12			500		500		X 4	90 X
X 63	Menarity Michael	37			900		900		X 8	82 X
X	" Menarity Julia	1	25	"	300		300		X 2	94 X
X	Myers Chauncy	1/2	26	3	300		300		X 2	94 X
		5633				2500	27250		2	267 05
			15	85	24450				46	3563 87
									48	3830.92

M
N
O
P
Q
R
S
T
U
V
W
X
Y

No. of Lot.	NAMES OF TAXABLE INHABITANTS.	No. Acres of Land Taxed.	VALUE OF Village val'tion.	LAND TAXED.		TOTAL.	DOG.	AMOUNT OF TAX.	
				Real.	Value of personal estate.			Dollars.	Cents.
X 63	Martin John	1/4	188		200				
X "	" " Sand	1/8	63		150				
X "	" " "	1/2	25		50				
X "	" " "	4	100		300	400	X 6	86	5
X "	Morris David Mrs	1/4	188		200	200	X 1	96	X
X 42	Morris Geo W.	1/2	75		100	100	X	98	X
X 63	McNary John Mrs	1	250		300	300	X 2	94	X
X "	McNary Mary	4	150		350				
X "	" " " Store	1	275		300	650	X 6	37	X
X 43	Milliner G. W.	1/8	794		800				
X "	" " " Island	1	50		50				
X "	" " " Storehouse	3/4	63		100	950	X 9	31	X
X	McLumber Herman	1/4	488		500	500	X 4	90	X
X 42	McIntire S. V.	1/4	238		250	250	X 2	45	X
X 57	Mintline Mrs Mrs	1/8	375		400	400	X 3	92	X
X 61	McBusey Elizabeth	1	350		400	400	X 3	92	X
X 72	Mott A. R.	1/4	338		350	350	X 3	43	X
X 43	Mack W. D.	7 5/8	650		600	600	X 5	80	X
X 3	Myers Jonathan	5 1/2	375		550	650	X 6	37	X
		29 1/2	10035		11450	11450			
								112	21
								3830	22
								3943	13

P
O
R
B
O
O
K

No. of Lot.	NAMES OF-TAXABLE INHABITANTS.	No. Acres of Land Taxed.	VALUE OF Village val'tion.	LAND TAXED.		TOTAL.	DOG.	AMOUNT OF TAX.	
				Real.	Value of personal estate.			Dollars.	Cents.
X 73	Kyren Andrew Moe	3/4	1463	1500		1500	X	14	70
X 67	Mead Alfred	5/2	1175	1500		1500	X	14	70
X 73	Merley E. Livery	1/8	994	1000		1000	X	9	80
X	" Main Mrs	1/4	538	550		550	X	5	39
X	" M'Entee John	1/2	375	400		400	X	3	92
X 77	Main Saml	1/8	194	200		200	X	1	96
X 73	Methodist Parsonage	1/4	488	500		500	X	4	90
X 67	Mapee Charlotte	1/4	338	350		350	X	3	43
X 74	McKaig John	1/8	5	5400		5400	X	62	92
X 67	Merhouse Oliver	1/2	975	1000		1000	X	9	80
X 83	Marr Mrs	1/4	5	500		500	X	4	90
X 67	Merhouse A.M.						1		50
X 77	Marsh G.M.	2	200	300		300	X	2	94
X 77	Mosier Edw.	1/4	188	200		200	X	1	96
X	Mutual Union Telegraph Co			160					
	4 Miles poles @ 40 ⁰⁰ per mile			160					
	37 " Poles @ 15 ⁰⁰ " "			548 ⁰⁰		6140	X	6	27
			139 1/2			14040	1/48	37	59
			6928		14040		79	4080	72

N
O
P
Q
R
S
T
U
V

120/20
C

No. of Lot.	NAMES OF TAXABLE INHABITANTS.	No. Acres of Land Taxed.	VALUE OF Village valuation.	LAND TAXED.		TOTAL.	DOG.	AMOUNT OF TAX.	
				Real.	Value of personal estate.			Dollars.	Cents.
X 84	Osborn W. D.	62		5000			1 B.	X 3.00	X
X 43	" " " Sand	17		500		5500	X 53	90	X
X 49	O'Neil John	100		4400		4400	X 43	12	X
X 42	O'Connell Peter	10		300		300	X 2	94	X
X 43	Osborn Sarah	4	388	400	500				
X "	" " " Pickett lot	48	244	250		1150	X 11	27	X
X 87	O'Hara Peter	27		1300		1300	X 12	74	X
			21634	500	12650	1	123	97	
						2 B	6987	40	
							7111	37	

O
P
Q
R
S
T
U
V

No. of Lot.	NAMES OF TAXABLE INHABITANTS.	No. Acres of Land Taxed.	VALUE OF Village val'tion	LAND TAXED.		TOTAL.	DOG.	AMOUNT OF TAX.	
				Real.	Value of personal estate.			Dollars.	Cents.
X 61	Paine Wm	1/4	238	2300		2300	1	X 22	54 50 X
X 43	Postman Melomed	1/4	238	250		250		X 2	40 X
X 48	Perkins Geo W. Mrs	3/2		1900					
X 43	" " " Village	1/2	275	300		2700		X 21	66 X
X 92	Paddock Orr A	1/5		5200		5200	1	X 54	96 X 50
X 82	Paddock Chat B	1/10		4400		4400	1	X 43	12 X 50
X 62	Pulver P. W.	135		8100	600	8700		X 86	26 X
X 41	Purce John	1/5	47	50					
X 67	Rise lot	1/2	323	350		400		X 3	92 X
X	Presbyterian Pmg	3/4	1363	1400		1400		X 13	72 X
X	Pulver Wm	3/4	1563	1600	1000	2600		X 25	48 X
X 44	Porter Mike Mrs	67	v	2600		2600		X 25	48 X
X 62	Prize Wm	13/4	913	1000		1000	1	X 9	80 X 50
73	Pratt, Anna E. Village	1/4		400		400			507
			511	1600	31050	49	304	29	
			v			53	211	32	
							7415	66	

P
Q
R
S
T
U
V
W
X
Y

No. of Lot.	NAMES OF TAXABLE INHABITANTS.	No. Acres of Land Taxed.	VALUE OF		LAND TAXED.		TOTAL.	DOG.	AMOUNT OF TAX.	
			Village val'tion.		Real.	Value of personal estate.			Dollars.	Cents.
X 73	Ridax Robt	1	1	"	150		150		X 1	47
X 72	Rousier Catharine	1/4	1	38	150		150		X 1	47 X
73	" " " "	1/4								
X "	Root Mrs H	48	1		2300		2300	1	X 22	54 X 50
X 72	Ruder Jas M.	1/2	2	75	300		300		X 2	94 X
X "	Root Harrison	38			1400					
X "	" " Mrs	23			1000		2700		X 26	46 X
X 62	Roberts Geo U.	38			1400			1		50
"	" " Residence	46			3600		5000		X 49	00 X
X 63	Radford Edw.	1/2	1	75	200		200		X 1	90 X
X "	Rice John McD.	3/4	6	63	700		700		X 6	86 X
X "	Riley Matthew	3/4	1	63	100			1		50
X "	" " " Land	1/2	7	5	100					
X "	" " " "	12			350					
X "	" " " Baywood lot	20			550		1100		X 10	78 X
X 73	Roney Julia	1/8	1	94	200		200		X 1	96 X
X 48	Ritter F. F.	5			250		250	1	X 2	45 50
72	Randall Hiram Mrs	1/2	4	75	500	4.90				
"	" " " Land	1/8	9	4	100	98	600			5-88
			265	2252	13650		13650	5 4/5	133	77
								57	2426	44
									7560	21

R
S
T
U
V
W
Y

No. of Lot.	NAMES OF TAXABLE INHABITANTS.	No. Acres of Land Taxed.	VALUE OF Village valuation.	LAND TAXED.		TOTAL.	DOG.	AMOUNT OF TAX.		
				Real.	Value of personal estate.			Dollars.	Cents.	
X 73	Stiles G. F.	1/2	275	300		300	X	2	94	X
X 47	Sweet Jos L.	48		650						
X 62	" " Residence	1/2	275	300		950	X	9	31	X
X	" Smith J. T. (2 houses)	3	1950	2000	2000					
X 73	" " Rose Store	1/2	2897	2900						
X	" " Johnson house	1/2	475	500						
X	" " Ballard Store	1/2	1197	1200						
X 72	" " Knight house	1/2	275	300						
X	" " Knapp Store	1/2	1197	1100						
X 71	" " Root farm	90		8200						
X 73	" " Healing lot	32	998	1000		14200	X	139	16	X
X	" Smith J. T. More Reed	1/2	2975	3000	500	3500	X	34	30	X
X 50	Sullivan Mick	100		2700		2700	X	26	46	50
X 85	Stevenson Thos. F.	60		2800		2800	X	27	44	X
X 44	Sidman Ed Mrs	1/2	225	250		250	X	2	45	X
X 43	Spaulding J. D.	98		5000		5000	X	49	00	50
X 84	Songer E. B. Mrs	63		2400		2400	X	23	52	50
X 73	Schmerhorn Tobias	16 1/2		600		600	X	5	88	X
X	Stevens John	3	250	400		1100	X	3	92	X
				2500		33100	3/63	324	38	
				484 33				7645	96	
				2789				7970	34	
				30600						

S. D. 1855

No. of Lot.	NAMES OF TAXABLE INHABITANTS.	No. Acres of Land Taxed.	VALUE OF		LAND TAXED.		TOTAL.	DOG.	AMOUNT OF TAX.	
			Village val'tor		Real.	Value of personal estate.			Dollars.	Cents.
X 67	Shetter Andrew Mrs	30			16		16		X 15	68 X
X 49	Skinner A.B.	10			5		5		X 4	90 X
X "	Strang Wm	135			6		6		X 6	80 X
X 48	Sturum John	7			3		3		X 2	94 X
X 77	Sullivan Jerry Est	1/2	138		15		15		X 1	47 X
X 71	Sears F. J.	1/2	125		2		2		X 1	90 X
X 46	Sherman C. J.	32			15		15		X 1	47 X
X "	Smith Simon Mrs	12			8	400	120		X 11	70 X
X 83	Seymour D.S. Mrs	22			9		9		X 8	82 X
X 63	Somers Eli Mrs	51			30		30		X 29	40 X
X "	Smith Wm H	96			146		146		X 45	08 X
X "	Somers David Mrs	57			27		27	18	X 26	46 X 3.00
X "	Stanton Alice	3/4	23		5		5		X	49 X 3.00
X 73	Sprague Barber	1/2	388		4		4	1	3	92 50
X 47	Symmes Harriett	1/2	338		35		35		X 3	43 X
X 43	Sturms James Mrs	1/8	244		25		25		X 2	45 X
X 42	Schumacher Eli Mrs	1/2	138		15		15		X 1	47 X
X "	Smith Franklin	1/4	238		3		3		X	2.45 X 2.00
X 67	Seymour Mary	2 1/2	3188		33		33			
		4 63 7/8	820		257	400	2280	0	1 1/2	223 44
									63 64	2970 34
									13	8193 78

No. of Lot.	NAMES OF TAXABLE INHABITANTS.	No. Acres of Land Taxed.	VALUE OF		LAND TAXED.		TOTAL.	DOG.	AMOUNT OF TAX.	
			Village val'tion		Real.	Value of personal estate.			Dollars.	Cents.
X 73	Seymour Mary. Ball Shop	1/6	497		5 00					
X "	" " Main St house	1/4	688		7 00					
X "	" " Russell Store	3/2	598		5 00	51 00		X 49	98	X
X "	Seymour Adeline.	1/4	788		8 00	8 00		X 7	84	X
X 72	Stennis Catharine 7 house	3/4	363		11 00	4 00		X 3	92	X
X 73	Stewart R.R. Mox	1/2	1475		15 00	15 00		X 14	70	X
X "	Stewart R.R.					16 00		X 15	68	X
62	Smith Carrie	3/4	163		2 00	196				
73	" " Pardee house	1/4	588		6 00	588				
"	" " Johnson "	1/4	588		6 00	588				
"	" " Stewart "	1/8	494		5 00	490	19 00		18	62
X "	Sadler David	1 3/4	1813		19 00	19 00		X 18	62	X
X 72	Smith Mrs S.	1/2	275		3 00	3 00		X 2	94	X
X 73	Smith John R. East	1/2	475		5 00	5 00		X 4	90	X
X "	Stennis Char Mox	1/4	688		7 00	7 00		X 6	86	X
X "	Swain C. F. Mox	1/4	488		5 00	5 00		X 4	90	X 50
62	Seymour O. W.	1/2	225		2 50	2 50			2	45
X 73	Schotts Geo	1/2	375		14 00	5 00	9 00	1 X 8	82	X 50
"	Swartz Aaron	1/4	138		1 50	1 50				47
						2100	16500			
					11100					
								64	61	70
								66	8193	78
									8355	48

73
10719

T
U
V
W
Y

No. of Lot.	NAMES OF TAXABLE INHABITANTS.	No. Acres of Land Taxed.	VALUE OF		LAND TAXED.		TOTAL.	DOG.	AMOUNT OF TAX.	
			Village val'tion		Real.	Value of personal estate.			Dollars.	Cents.
X 72	Stampf J. C. Mox	1	25	"	300		300		X 2 94	X
73	Smith D. B. Est	53			6500	63.70				
"	" " " " South St	1/2	275		300	2.94				
"	" " " " Hardware	32 1/2	598		1600	15.68				
"	" " " " State land	3			150	1.47				
"	" " " " Counter house	32	398		400	3.92				
"	" " " " Sand N. Canal	2			100	.98				
"	" " " " Pickard	1/2	275		300	2.94				
"	" " " " Stuyker	1/4	688		700	6.56	100.50		98 49	
X 48	Smoo Mox	1	100		150		150		X 1 47	X
X 63	Sullivan Jms Est	11			300					
	<i>This 10 acres should have been assessed to Coymond land</i>	10			300		600		X 5 88	X
X 73	Stewart John Mox	1/4	225		250		250		X 2 48	X
X 73	Stuyten E. M.	1/4	47		50		50		X 49	X
X 43	Sadler David Mox	1/4	488		500		500		X 4 90	X
"	St Clair James							1		50
72	Sprague Backus Village	1/2			500		500		6 33	
73	Swalt Sam	1/4			200		200		2 54	
	(over)									
		92 1/2					11900	1 1/2	116 62	count
			4344					67	835 6 48	
									8472 10	

T
U
V
W
Y

No. of Lot.	NAMES OF TAXABLE INHABITANTS.	No. Acres of Land Taxed.	VALUE OF		LAND TAXED.		DOG.	AMOUNT OF TAX.		
			Village val ^l lori		Real.	Value of personal estate.		TOTAL.	Dollars.	Cents.
+ 62	Smith Carrie A. school		3/4			200		200	116	x
+ 73	" " " Parke h.		1/4			600		600	347	x
x	" " " Johnsa. h.		1/4			600		600	347	x
x	" " " Stewart. h.		1/8			500		500	289	x
"	Smith D. B. Estate		6.3			6500		6500	3756	
"	do Court St.		1/2			300		300	173	
"	do hardware store		1/32			1600		1600	924	
"	do State land		3			150		150	88	
"	do Currier h.		1/32			400		400	231	
"	do land N. of Canal		1/2			100		100	58	
"	do Pickard h.		1/2			300		300	173	
"	do Smyth h.		1/4			700		700	403	
"	Smith Mrs. D. B. Estate village		37 1/2			4800		4800	6081	
"	do hardware		1/8			1500		1500	1400	
"	do Currier h.		1/32			400		400	507	
"	do Swamp		5			200		200	254	
"	do Pullman		1/4			300		300	380	

No. of Lot.	NAMES OF TAXABLE INHABITANTS.	No. Acres of Land Taxed.	VALUE OF	
			Village val'tion	
X 85	Treat L. D.	44		
X "	Treat Jas M.	49		
X "	Treat Jas H. Mrs	50		
X 48	Toll Op. Co.	100		
X 73	" " Residence	1/2	475	
X 72	Thomas Gilbert	1	55	
X "	Thomas Gilbert Mrs			
X "	Tom Eyck Phillip	1/8	294	
X 75	Travis James Mrs	1/4	538	
X 72	Taylor James Est	1/2	325	
X 83	Thomas W. O	50		
X 82	Takel Robt	50		
X 63	Tyon A. D. Est	1	5	
X 61	Tyon A. D. Mrs	49		
X 44	Tobin Wm	6		
X 73	Telford E. F. Mrs			
X 72	Tanner Shutter	2	1	
X "	" " Amos Dock	1/2	25	
X 72	Tappen Cynthia	1/4	138	
		4	14	

LAND TAXED.	Value of personal estate.	TOTAL.	DOG.	AMOUNT OF TAX.	
				Dollars.	Cents.
Real. 1900		1900	1	X 18	62 X 50
2000		2000		X 19	60 X
2800		2800		X 27	44 X
3800	1000				
1500		63		X 61	74 X
600	500	1100		X 10	78 X
	500	500		X 4	90 X
300		300	1	X 2	94 X 50
550		550		X 5	39 X
350		350		X 3	43 X
2800		2800		X 27	44 X
2500		2500		X 24	50 X
550		550		X 5	39 X
2000		2000	1	X 19	60 X 50
300		300		X 2	94 X
	1000	1000		X 40	9 80 X
1200		1200			
50		1250		X 12	25 X
150		150		X 1	47 X
23350	3000	26350	3	74	258 23
					8472 76
					8730 33

No. of Lot.	NAMES OF TAXABLE INHABITANTS.	No. Acres of Land Taxed.	VALUE OF		LAND TAXED.		TOTAL.	DOG.	AMOUNT OF TAX.	
			Village val'tion.		Real.	Value of personal estate.			Dollars.	Cents.
X 67	Tanner O.B.	17			800					
X 73	" " "	1	450		500		1350	X 13	23	X
X 72	Tappan Cynthia Pick	1/4	88		700		1000	X	98	X
X 73	Townsend Martin	1/2	325		350		350	X 3	43	X
X	" Tatgarhorst Wm	1/2	575		500			1		50
X	" " " Whitecomb	3/4	63		100					
X	" " " Store	1/8	2594		2600					
X	" " " Grocery	1/8	494		500		3800	X 37	24	X
X 72	Tanner J.J.	1	950		1000		1000	X 9	80	X
X 50	Thompson L.H.	5/4			2700		2700	X 26	46	X
X 62	Thomas Saml	1/2	325		350		350	X 3	43	X
X 46	Thomas Hulda					400	400	X 3	92	X
85	Trot Frank							1		50

75 3/4
 3562
 ✓

9650
 1000 10050
 2
 72 8730 35
 8828 82

U
 W
 Y

No. of Lot.	NAMES OF TAXABLE INHABITANTS.	No of Acres of Land Taxed.	VALUE OF	
			Village val'tion.	
X 74	Van Nuser Abner	1/4	✓	
X "	Uehala Mike	1/4		
X 73	" " Residence	1 1/4	55	"
X 61	Van Akin J. C. Mrs	1/8		
X "	Ner Plank Geo Mrs	1/4		
X 62	Van Dusen D. N. Mrs	1/4	33	8
X 73	Van Epps Cassie	1/4	33	8
X 46	Vorce Sheldon	3/4	31	3

165 1/4 ✓
253.5 ✓

LAND TAXED.	Value of personal estate.	TOTAL.	DOG.	AMOUNT OF TAX.	
				Dollars.	Cents.
Real.					
			X	24	50
			X	35	28
			X	17	64
			X	11	76
			X	3	43
			X	2	94
			X	3	43

10100 ✓

10100 ✓

98 98
8828 82
8927 80

U
V
W
Y

No. of Lot.	NAMES OF TAXABLE INHABITANTS.	No. Acres of Land Taxed.	VALUE OF	
			Village valuation.	
X 73	Williams J. F.	1/4	688	
X 84	Wethermax J. F.	11		
X 83	" " Jackson	1/4	✓	
X 73	White Jas. W.	1/4	598	
X	" " " Market	1/32	598	
X 72	" " " Hill lot	1/2	75	
X 73	" " " Market St	1/32	48	
X 73	" " " Hunter	1/8	194	
X 74	Wilson John	98		
X	" " " Mor			
X 84	Wheby G. Edwin	67	✓	
X 61	Wool Harry	28		
X 119	Wheby P. P.	170		
X 83	White Geo. N. Mor	103		
X 71	Willis Jonas	6	1 " "	
X	" " " Swamp	101		
X 83	Wheby Erastus	77		
X 63	Willen Eli	111		
X 72	Wilson Ann Mor	1/4	138	
			611716	425

LAND TAXED.	Value of personal estate.	TOTAL.	DOG.	AMOUNT OF TAX.	
				Dollars.	Cents.
Real.					
				X 6	80 X
				X 11	27 X
		1550		X 15	19 X
		5350		X 52	43 X
	500	500		X 4	90 X
		3100		X 30	38 X 50
		800		X 7	84 X
	1500	9800		X 96	04 X 50
		5000		X 49	00 X 50
		400			
		100		X 4	90 X
		3500		X 34	30 X
	400	3450		X 24	01 X
		150		X 1	47 X
	2400	34550			
		32150			
				338	59
				8927	80
				9266	39

No. of Lot.	NAMES OF TAXABLE INHABITANTS.	No. Acres of Land Taxed.	VALUE OF	
			Village val'tion	
X 61	Hall James	41		
X 73	" " Store	1/8	394	
X	" Whitney A.B.F.	1/4	388	
X	Western Union Tele Co			
	9 miles Pole @ 40 ^{ms} per mile			
72	" Wire " 15 ^{ms} " "			
+ 73	Wooden Storage village	1/4		
"	Whitney A.B.F. School	"		

413782
✓

LAND TAXED.		TOTAL.	DOG.	AMOUNT OF TAX.	
Real.	Value of personal estate.			Dollars.	Cents.
1900					
400		2300	X 22	34	X
1100		400	X 3	92	X
36					
1080		1440	X 14	11	
400		400		507	+
400		400		231	

4140
✓

4140
✓

4057
933205
937262

Y

No. of Lot.	NAMES OF TAXABLE INHABITANTS.	No. Acres of Land Taxed.	VALUE OF Village val'tion.	LAND TAXED.		TOTAL.	DOG.	AMOUNT OF TAX.	
				Real.	Value of personal estate.			Dollars.	Cents.
	<i>Tax of 1886</i>							<i>9485</i>	<i>32</i>
	<i>Mary Nolan 1885-</i>							<i>2</i>	<i>91</i>
								<i>9488</i>	<i>23</i>
								<i>9473</i>	<i>13</i>
								<i>15</i>	<i>10</i>

	No. of Lot.	NAMES OF TAXABLE INHABITANTS.	No. Acres of Land Taxed.	VALUE OF	
				Village val'tion	
A			1 26 ⁷ / ₈	6459	
"			1 0	9052	
B			6 34 ¹ / ₂	2777	
"			1 59 ⁹ / ₁₆	5375	
"			1 23 ¹¹ / ₁₆	13791	
"			¹⁴ / ₁₆	138	
			1 07 ⁴/₁₆	37592	
C			7 42 ³ / ₄	3063	
"			1 6 ¹ / ₄	3191	
D			4 72 ¹ / ₄	4339	
"			2 5 ³ / ₁₆	20192	
"			1 02 ³ / ₄	2415	
			2 4 ⁵/₁₆	78792	
E			3 57 ¹ / ₂	1425	
F			2 73 ¹ / ₄	4048	
G			5 73 ⁹ / ₃₂	8489	
"			2 ⁷ / ₈	3818	
H			4 74 ¹ / ₁₆	6728	
"			1 46 ⁷ / ₈	17609	
"			9 ¹⁷ / ₃₂	5075	
			4 260 ³/₄	117979	
			4 260 ³ / ₈	117974	

LAND TAXED.	Value of personal estate.	TOTAL.	DOG.	AMOUNT OF TAX.	
				Dollars.	Cents.
Real. 1 1650		10200	1 B.	✓	
9550	3000	14000	2 ⁸ / ₁₆	✓	
27850		27850		✓	
12644		12604	3 ⁸ / ₁₆	✓	
19304	500	19454	3 ⁸ / ₁₆	✓	
1314		1664			
8280	3500	5576	8-10	✓	
33600		33600	7 ⁸ / ₁₆	✓	
3650	200	3850		✓	
2570		2570	4 ⁸ / ₁₆	✓	
21250		21250	1 ⁸ / ₁₆	✓	
6950	300	7250			
173410	4000	177410	20-18	✓	
17150		17150	3	✓	
15950		15950	2	✓	
33500	800	34300	5	✓	
3950	2000	5950	2	✓	
28750	800	29550	3	✓	
24600	2900	27500	1	✓	
5550	800	6350	2	✓	
307860	11300	319160	38-18	✓	
307860	11300	319160		✓	

No. of Lot.	NAMES OF TAXABLE INHABITANTS.	No. Acres of Land Taxed.	VALUE OF		LAND TAXED.		TOTAL.	DOG.	AMOUNT OF TAX.	
			Village valuation		Real.	Value of personal estate.			Dollars.	Cents.
J		1 5 ¹³ / ₃₂	3 0 3 2		9 4 5 0		9 4 5 0			✓
K		3 0 2 ¹ / ₄	2 5 8 9		1 4 6 0 0		1 4 6 0 0	3		✓
"		2 ³ / ₄	4 0 1 3		4 1 5 0		4 1 5 0	1		✓
L		3 2 9	6 4 8 2		1 9 0 5 0		1 9 0 5 0	3		✓
"		3 5	1 2 0 0		2 2 5 0		2 2 5 0	1		✓
M		5 6 3 ³ / ₄	1 5 3 8		2 4 4 5 0	2 8 0 0	2 7 2 5 4	2		✓
"		2 9 ⁷ / ₈	1 0 0 3 5		1 1 4 5 0		1 1 4 5 0			✓
"		1 3 9 ¹ / ₂	6 9 2 8		1 4 0 4 0		1 4 0 4 0	1		✓
N		1 8 9 ¹³ / ₃₂	3 3 1 2		2 9 6 6 0 0		2 9 6 6 0 0			✓
O		2 1 6 ³ / ₈	6 3 2		1 2 1 5 4	5 0 0	1 2 6 5 0	1		✓
P		5 1 1 ⁹ / ₁₆	4 7 2 4		2 9 4 5 0	1 6 0 0	3 1 0 5 0	4		✓
Q		8 ¹³ / ₁₆	6 6 0		1 1 0 0		1 1 0 0			✓
R		2 6 5	2 2 5 2		1 3 6 5 0		1 3 6 5 0	4		✓
"		9 3	4 8 7 7		8 7 5 0		8 7 5 4	3		✓
S		4 8 4 ²³ / ₃₂	1 2 7 8 9		3 0 6 0 0	2 5 0 0	3 3 1 0 0	3		✓
"		4 6 3 ⁷ / ₈	4 8 2 0		2 5 7 0 0	4 0 0	2 2 8 0 0	1-18		✓
"		7 ²¹ / ₃₂	1 0 7 1 9		1 1 1 0 0	2 1 0 0	1 6 5 0 0	2		✓
"		9 2 ⁷ / ₈	4 4 3 4 4		1 1 9 0 0		1 1 9 0 0	1		✓
"		3 8 8 ⁵ / ₁₆	8 4 9 4 6		5 0 0 0 0	9 9 0 0	5 0 0 0 0			✓
"		3 8 8 ⁵ / ₁₆	8 4 9 4 6		5 4 4 4 4 0	9 9 1 0	5 5 0 3 4 0	30-18		✓

No. of Lot.	NAMES OF TAXABLE INHABITANTS.	No. Acres of Land Taxed.	VALUE OF Village val'tion.	LAND TAXED.		TOTAL.	DOG.	AMOUNT OF TAX.	
				Real.	Value of personal estate.			Dollars.	Cents.
J		41.4 ¹ / ₈	4945	23350	3000	26350	3	✓	
"		75 ³ / ₄	5864	9650	400	10050	2	✓	
✓		166 ¹ / ₄	2539	10100		10100		✓	
W		611 ⁷ / ₁₆	2429	32150	2400	34550	3	✓	
"		87 ³ / ₁₆	3705	6200	500	6700	1	✓	
"		41 ³ / ₈	782	4140		4140		✓	
Z		254 ¹ / ₁₆		11500		11500	2	✓	
g									
			4260 ³ / ₁₆ ✓						
			3885 ¹ / ₄ ✓						
			<u>1649 ¹³/₁₆ ✓</u>						
			117974	302860	11300 ✓		38		
			84916	540440	9900 ✓		30		
			<u>20264</u>	<u>97090</u>	<u>6300</u> ✓		<u>11</u>		
						314160 ✓			
						550340 ✓			
						<u>103390</u> ✓			
						97090 6300 103390			
			1649 ¹³ / ₁₆ 20264						
			1649 ¹³ / ₁₆ 20264						
						97090 6300 103390	11	✓	

No. of Lot.	NAMES OF TAXABLE INHABITANTS.	No. Acres of Land Taxed.	VALUE OF Village valuation.
-------------	-------------------------------	--------------------------	-----------------------------

Recapitulation
 Total No Acres 9795¹³/₁₆ ✓

Total Village Valuation 202,954 ✓

Total Real ----- 940390 ✓

" Personal ----- 27500 ✓

" Real & Personal ----- 967890 ✓

" Dogs ----- 79 ✓

" Bitches ----- 2 ✓

LAND TAXED.	Value of personal estate.	TOTAL.	DOG.	AMOUNT OF TAX.
Real.				Dollars. Cents.

940390 ✓

27500 ✓

967890 ✓

79 ✓

2 ✓

STATE OF NEW YORK, } ss.
CAYUGA COUNTY.

The People of the State of New York, to *James Hutchins* Collector of the Town of *Mendon* in said County of Cayuga. You are hereby commanded to receive and collect from the several persons named in the Assessment Roll hereunto annexed and herewith delivered to you, the several sums mentioned in the last columns thereof, opposite to their respective names. And on all sums of taxes received or collected within thirty days after giving the notices required by the twentieth section of the act of May 10th, 1845, chap. 180, as amended by the act of April 7, 1876, chap. 96, you are directed to receive and collect, in addition to the taxes named in said Assessment Roll, one cent on every dollar of tax and one cent on every sum less than one dollar of tax, for your fees for collecting the same. And on all sums of taxes remaining unpaid, after the expiration of thirty days from the posting of the notices, specified in said act, you are directed to receive and collect, in addition to the said tax so remaining unpaid, five cents on every dollar, for your fees for collecting the same. And also collect such sum as may be set down in said Roll as a Tax on Dogs, from every person appearing by said Assessment Roll liable to pay the same, and if any person so assessed shall refuse or neglect to pay the tax so assessed, within five days of the demand thereof, you are commanded to kill the dog so taxed. And for your fees for collecting such tax on dogs, you are allowed to retain a commission of ten dollars on every hundred dollars so collected, and also the further sum of one dollar for every dog or bitch killed by you under the provisions of this warrant, evidence thereof to be furnished by your affidavit. And you are hereby directed, out of the moneys so collected, to pay, on or before the first day of February next,—

FIRST—To the Commissioners of Highways of said Town the sum of \$

levied and assessed on said

Town for the support of highways and bridges.

SECOND—To the Supervisor of said Town, the sum of \$

for Town charges assessed on said Town.

THIRD—To the Overseers of the Poor of said Town, the sum of \$

for monies levied and assessed on

said Town, for the support of the Town Poor.

FOURTH—To the Supervisor of said Town the sum of \$


tax on dogs in said Town.

FIFTH—To the Treasurer of said County, the remainder of the monies so to be collected.


You will proceed as directed by the 29th and 30th sections of the act entitled "An Act to reduce the number of Town Officers, and Town and County expenses, and to prevent abuses in auditing Town and County accounts," passed May 10th, 1845, as amended by the act of April 7, 1876, chap. 96.

And in case any person named in said Assessment Roll shall neglect or refuse to pay his or her taxes, or the fees for collecting the same (after giving the notices and waiting the time specified in said act), you are hereby authorized to levy and collect the said taxes and fees as aforesaid, by distress and sale of the goods and chattels of said person, together with the costs and charges of such distress and sale, and for so doing this shall be your sufficient warrant.

Given under the hands and seals of the undersigned, the Board of Supervisors of Cayuga County, at Auburn, the
day of December, in the year of our Lord one thousand eight hundred and eighty- *Seven* 1887



Chas. W. Wether
Allen J. Pennington
John B. Smith
James Byer
G. H. Mallock
Cris and Westgate
Darius Brown
Byron M. Burr
Henry R. Wood
Wills & Hatch
G. S. Fardley
The Lantry
Herman Taylor




Edwards Cox
J. M. Downs
C. White
Dexter Wheeler
Alexander F. Felt
John P. Chase
W. D. Darrall
G. W. Dickinson
W. R. Linn
George Tabor
Geo. J. Fowles
Wilbur B. Barnes
Abram W. Brooks

Samuel Brill
 Nicholas Hahn

Jos G. Hosmer

294
 15
 309



Lewis H. Currier
 John S. Robinson
 W. M. Ganton
 W. P. Prokers
 J. Mc Harrissey

Town of Meutz.

STATE TAX,	1666 64	50
SCHOOL "	1064 80	40
COUNTY "	2148 11	230
SCHOOL COMMISSIONER.	2134	450
TOWN TAX,	4301 81	600
OTHER CHARGES.	270 43	650
	9473 13	680
		3750
		3100
		2500
Tax as rated	9488 23	680

Excess : 15 16

ASSESSED VALUATION. 967 890
 RATE, 980

Tax \$9485.32

Excess money turned over to me
 \$344.91

Cayuga County.
 Treasurers office. } The following is an account of taxes imposed October 1st 1885 by the Board
 of Education of the Port Byron Free School District; also taxes imposed by the Board of
 Trustees of the Village of Port Byron June 12. 1886 on lands of resident and non-resident
 tax payers in said Village of Port Byron and town of Mentz in said County,
 returned by such Board of Education and Board of Trustees respectively, for the reason
 the respective tax collectors had been after diligent efforts unable to collect the
 same. To which taxes 7 per cent has been added as required by Law.
 Dated December. 14 1886

Worce T. Cook

Treasurer Cayuga County.

No of Lot	Assessed to	Ac of sons	Valuation	School tax		Village	
				with 7 per cent add'd	with 7 per cent add'd.	with 7 per cent add'd.	with 7 per cent add'd.
X 72	Mrs. Mary Aggett	1/2	200	X 1 16	X		
73	Armstrong Bros.	3/4	1000			12 67	63
73	Armstrong Bros. Rochester St.	1/8	500			6 33	32
72	W. J. Armstrong	1/2	500			6 33	32
72	Mrs. C. J. Ames	1/4	100			1 26	06
73	C. R. Berry	1/2	600			7 60	38
62	C. R. Berry Gray Lot	1	200			2 54	13
73	H. C. Badgley Store	1/8	600		Badg	5 76	29
X 72	Belona Benton Estate	1/4	300			X 3 80	X
X 72	Belona Benton Estate	1/2	200			X 2 54	X
X 72	Belona Benton Estate Land	1/4	300			X 3 80	X
X 73	Belona Benton Estate Van Blaricom	1/4	200			X 2 54	X
72	Belona Benton Estate	1/2	600			3 47	17
72	Belona Benton Estate Land	5	250			1 44	07
73	Belona Benton Estate Winter House	1/4	300			1 73	09
62	Charles Bloss	1/4	300				3 80 19

X 72	Belona Benton Estate Land	1/2	200			X 2 54 X	
X 73	Belona Benton Estate Van Blaricom	1/4	300			X 3 80 X	
72	Belona Benton Estate	1/4	200			X 2 54 X	
72	Belona Benton Estate Land	1/2	600	3 47	17		
73	Belona Benton Estate	5	250	1 44	07		
62	Charles Bloss	1/4	300	1 73	09		
X 73	John Brodie	1/4	300			3 80	19
X 73	Sarah E. Baker	1/2	100			X 1 26 X	
73	M. J. Dodge	1/2	800			X 10 13 X	
73	W. H. Graham	1/4	500			6 33	32
62	Mrs. William Graham	1/4	250	1 44	07		
62	Laney Graham	1/4	500	2 89	14		
62	Mrs. William or Laney Graham. Murphy Lot	1/2	600			7 60	38
73	Mrs. William Graham. Guluff Store	1/4	300	1 73	09	3 80	19
73	Mrs. William Graham. Tanner Lot	1/8	550	3 18	16		
73	William Graham	1/4	100	58	03		
73	Laura A. Harnden	1/4	2,000			25 34	127
72	Laura A. Harnden Residence	1	350	2 07	10		
72	Laura A. Harnden Burnt Lot	1	400	2 31	12		
73	Mrs. Harnden	1/2	150	88	04		
72	Mrs. Harnden	1/2	400			5 07	25
72	Mrs. Harnden	3/4	400			5 07	25
72	Mrs. Harnden	1	200			2 54	13
X 73	Mrs. Mrs. S. Hoffman	1/32	50	X 2.9 X			
73	Mary Knapp	1/16	400			5 07	25
62	Mrs. A. W. Knight	1	50	29	01	63	03
73	Anna E. Pratt or A. B. F. Whitney	1/4	400	2 31	12	5 07	25
62	A. K. Lumbly	1/4	300			3 80	19
72	George Randall	1/2	300			3 80	19
72	Barber Sprague	1/2	500			6 33	32
73	Aaron Swarts	1/4	200			2 54	13

