

Mentz.

1887.

1st,—Assessors shall make their assessments between the first days of May and July.

2d,—Shall complete their rolls on or before the first day of August, and shall leave a copy of the same with one of their number for inspection, for twenty days prior to the third Tuesday of August.

3d,—Shall post notices in three or more places where said copy may be seen.

4th,—Shall meet on the third Tuesday of August, to hear grievances at the place designated in the notices.

5th,—Rolls shall be sworn to when completed by the Assessors, before one of the Justices of the town, and delivered to the Supervisor on or before the first day of September.

In order to ascertain the assessed averaged value of farming lands unaffected by railroads, mills and village valuation in the several towns in this county, and produce uniformity in the Assessment Rolls to be returned to the next Board of Supervisors, the Assessors of the several towns are requested to observe the following directions:

All lots of ten acres and under, which you assess over \$50 per acre, are to be considered the same as village lots.

Place the valuation, less \$50 per acre, of all such lots in the column headed "village valuation," rejecting fractions of a dollar; and the whole valuation of said lots in the column headed "Real," the same as with lots of larger size.

Lots containing fractional parts of an acre, return in 1-2, 1-4, 1-8, 1-16, 1-32, and do not use the fractions 1-3, 1-6, 1-7 nor 1-12. Also give as near as may be, the number of acres occupied by railroads, in your town.

That these instructions may be better understood, the following examples are added: John Jones is assessed for 1-4 of an acre of land, valued at \$600, and \$500 personal property. Abram Pitcairn, 1-2 an acre, valued at \$5,000; Joseph Jacobs, 10 acres, valued at \$560, \$400 personal. They would appear in the assessment roll as follows:

| No. of Lot. | Name of Taxable Inhabitants. | No. Acres of land taxed. | Valuation of Land Taxed. | | Value of Personal Estate. | Total. | Dog. | Amount of Tax. | |
|-------------|------------------------------|--------------------------|--------------------------|-------|---------------------------|--------|------|----------------|--------|
| | | | Village Valuation. | Real. | | | | Dollars. | Cents. |
| 5 | John Jones, | 1-4 | 588 | 600 | 500 | 1,100 | | | |
| 46 | Abram Pitcairn, | 1-2 | 4,975 | 5,000 | 400 | 5,000 | | | |
| 94 | Joseph Jacobs. | 10 | 60 | 560 | | 900 | | | |

| No. of Lot. | NAMES OF TAXABLE INHABITANTS. | No. Acres of Land Taxed. | VALUE OF Village val'tion. |
|-------------|-------------------------------|--------------------------|----------------------------|
| 62 | Agau James | X 1 1 | |
| 70 | Austin Lucy | X 4 | 2000 |
| X | Arnold O. S. | X 7 | 50 |
| 71 | Armstrong Bros. | X 1/2 | 275 |
| X | Armstrong N. J. | X 1/2 | 475 |
| 70 | " Simmons Sth | X 1/8 | 494 |
| X | Armstrong A. A. | X 9 6 | |
| 70 | " Somers Sth | X 1/4 | 337 |
| 72 | Ames S. D. Mrs | X 1/2 | 375 |
| 73 | " Bridge Sth | X 1/4 | 87 |
| 72 | Armock Sabrina | X 1/4 | 437 |
| " | X " King St. Sth | X 1/4 | 237 |
| " | X " Cooper St Sth | X 1/8 | 94 |
| " | X " Land | X 2 | |
| " | X Ames J. G. | X 1/2 | 275 |
| 73 | Acors Allen & Co | X 1 | 200 |
| 62 | Alfred Henry Mrs. | X 1/8 | 293 |

X: 1248 3879

| LAND TAXED. | Value of personal estate. | TOTAL. | DOG. | AMOUNT OF TAX. | |
|-------------|---------------------------|--------|---------|----------------|--------|
| | | | | Dollars. | Cents. |
| 600 | | 600 | X | 3 | 68 23 |
| 400 | | 400 | X | 2 | 45 09 |
| 400 | | 400 | .50 X | 2 | 46 18 |
| 300 | | 300 | X | 1 | 84 |
| 500 | | | 3 1/2 X | | |
| 500 | | 1000 | X | 6 | 14 |
| 3600 | | | X | | |
| 350 | | 3950 | X | 24 | 25 130 |
| 400 | | | X | | |
| 100 | | 500 | X | 3 | 07 |
| 450 | | | X | | |
| 250 | | | X | | |
| 100 | | | X | | |
| 100 | | 900 | .50 X | 5 | 53 |
| 300 | | 300 | X | 1 | 84 |
| 250 | | 250 | X | 1 | 54 |
| 300 | | 300 | X | 1 | 84 |
| 8900 | | 8900 | | 54 | 64 |

| No. of Lot. | NAMES OF TAXABLE INHABITANTS. | No. Acres of Land Taxed. | VALUE OF Village val'tion. |
|-------------|-------------------------------|--------------------------|----------------------------|
| 73 | Adams C.B. Estate | X 2 | |
| " | " Sand's Bank | X 1/4 | 137 |
| 49 | " Shop's Lot | X 1/2 | 125 |
| 49 | " Smith House | X 1 1/2 | 325 |
| 67 | Acers Allen | X 3/4 | 3462 |
| 77 | " Adams House | X 1/4 | 783 |
| 67 | Aldrich W. R. | X 1 | 2550 |
| 73 | Allen M. J. | X 1 | 250 |
| 72 | Agett Mary | X 1 | 150 |
| 87 | Appthorpe Thos J. | X 4 | 250 |
| 72 | Ames G. J. | X 1/4 | 83 |
| 73 | Adams G. G. + Son | X 1/2 | 950 |
| 83 | Aspinwall Ira | X 1 3/4 | 113 |
| | Alexander Thos | | |
| | | | 123 1/2 9186 |
| | | | 75 3773 |
| | | | 124 3/8 9148 |
| | | | 139 3/8 12921 |

| LAND TAXED. Real. | Value of personal estate. | TOTAL. | DOG. | AMOUNT OF TAX. Dollars. Cents. |
|-------------------|---------------------------|--------|------|--------------------------------|
| 1300 | | | X | |
| 150 | | | X | |
| 150 | | | X | |
| 400 | | 2000 | X | 12 28 18 |
| 3500 | 3000 | | X | |
| 800 | | 7300 | X | 44 82 |
| 2600 | | 2600 | 50 X | 15 96 |
| 300 | | 300 | X | 1 84 |
| 200 | | 200 | X | 1 23 |
| 450 | | 450 | X | 2 76 18 |
| 100 | | 100 | X | 61 |
| 1000 | | 1000 | X | 6 14 |
| 200 | | 200 | X | 1 23 |
| | | | 850 | |
| 8900 | | 8900 | | 86 88 |
| 11150 | 3000 | 14150 | | 54 64 |
| 20050 | | 23050 | | 141 52 |

B
C
D
E
F
G
H
I
J
K
L
M
N
O
P
Q
R
S
T
U
V
W
X
Y
Z

| No. of Lot. | NAMES OF TAXABLE INHABITANTS. | No. Acres of Land Taxed. | VALUE OF |
|-------------|-------------------------------|--------------------------|-------------------|
| | | | Village val'tion. |

| | | | |
|----|-----------------|-----|--|
| 73 | Armstrong Bros. | 1/2 | |
| 72 | " " Griffin Lot | 1/2 | |
| 73 | " " Simmons | 1/8 | |
| " | " " | 1/2 | |
| 72 | Armstrong H.J. | 1/2 | |
| 73 | Armstrong Bros. | 1/8 | |
| " | " " | 1/2 | |
| 72 | Armstrong H.J. | 1/2 | |
| 72 | Aggett Mary | 1/8 | |
| " | Ames C.J. | 1 | |

| LAND TAXED. | Value of personal estate. | TOTAL. | DOG. | AMOUNT OF TAX. | |
|-------------|---------------------------|--------|------|----------------|--------|
| Real. | | | | Dollars. | Cents. |

| | | | | | |
|--------------------|--|-----|---|---|------|
| School Sept 29/86 | | 900 | | 7 | 14 ✓ |
| " " 29/86 | | 500 | | 3 | 97 ✓ |
| " " 29/86 | | 500 | | 3 | 97 ✓ |
| " Octo 1/87 | | 300 | | 1 | 68 ✓ |
| " " 1/87 | | 500 | | 2 | 79 ✓ |
| " " 1/87 | | 500 | | 2 | 79 ✓ |
| Village June 11/87 | | 500 | | 5 | 10 ✓ |
| " " 11/87 | | 500 | | 5 | 10 ✓ |
| School Octo 1/87 | | 200 | + | 1 | 12 ✗ |
| " " 1/87 | | 100 | + | 5 | 6 ✗ |

| No. of Lot | NAMES OF TAXABLE INHABITANTS. | No. Acres of Land Taxed. | VALUE OF Village valuation. |
|------------|-------------------------------|--------------------------|-----------------------------|
| 62 | Breu Patrick | 9 1/2 | 25 |
| " | Breu John | 5 | 200 |
| " | Breu Richard | 1 | |
| " | Swamp Land | 7 | |
| 57 | Blake Jacob | 2 5 | |
| 46 | Bennett S. K. | 150 | |
| 49 | " Force Lot | 3/4 | 360 |
| " | " Latham farm | 67 | |
| " | Blass J. D. | 100 | |
| 73 | " Vacant Lot | 1/4 | 37 |
| 62 | " Fargo Lot | 1/4 | 587 |
| 77 | " Kerns Lot | 7 | 450 |
| 77 | " Stevens Lot | 1/4 | 287 |
| 47 | " Lewis land | 23 | |
| 49 | Bemis Mrs H. | 80 | |
| 77 | Bennett Clark F. | 63 | |
| 77 | " Hillis Farm | 38 | |
| 57 | " Paddock land | 21 | |
| | | 60.8 3/4 | 12921 |
| | | 139 3/8 | 1948 |
| | | 748 1/8 | 14869 |

| LAND TAXED Real. | Value of personal estate. | TOTAL. | DOG. | AMOUNT OF TAX. | |
|------------------|---------------------------|--------|------|----------------|--------|
| | | | | Dollars. | Cents. |
| 500 | | 500 | X | 307 | 18 |
| 450 | | 450 | X | 276 | 18 |
| 800 | | | X | | |
| 200 | | 1000 | X | 614 | 27 |
| 900 | | 900 | X | 553 | 27 |
| 6300 | | | X | | |
| 400 | | | X | | |
| 3100 | | 9800 | X | 6017 | 336 |
| 2000 | | | X | | |
| 50 | | | X | | |
| 600 | | | X | | |
| 800 | | | X | | |
| 300 | | | X | | |
| 500 | | 4250 | X | 2608 | 64 |
| 3700 | | 3700 | X | 2272 | 137 |
| 3300 | | | X | | |
| 1800 | | | X | | |
| 800 | | 5900 | X | 3623 | 222 |
| 20850 | | 43050 | | 16271 | |
| 26500 | | 26500 | | 14152 | |
| 46550 | 3000 | 49550 | | 30423 | |

| No. of Lot. | NAMES OF TAXABLE INHABITANTS. | No. Acres of Land Taxed. | VALUE OF Village val'tion. |
|-------------|--|--------------------------|----------------------------|
| 72 | Brookes N. G. | X 27 | |
| 62 | Brookes N. G. Mrs. ^{2 Houses} | X 1/2 | 675 |
| 46 | Baker John | X 24 | |
| 72 | Buckingham Hiram | X 4 | 250 |
| 11 | " Sraup Soh | X 4 | |
| 42 | Berger George F. | X 36 | |
| 11 | Berger George F. Mrs. | X 30 | |
| 60 | Brunell Ann Estate | X | |
| X | S. Devore occupant | X 49 | |
| 72 | Berry Chas. R. | X 1/2 | 750 |
| 72 | " Gray Soh | X 1 | 250 |
| 72 | Babcock S. D. Mrs | X 1/4 | 487 |
| 72 | " Green Sh Soh | X 1/4 | 137 |
| X | " Vacant Soh | X 1/4 | 37 |
| 72 | Benton Belona Est. 2 Houses & Bogardis occupant | 1/4 | 587 |
| " | " Land | 5' | |
| 73 | " Mortar House | 1/4 | 287 |
| 72 | Benton Joseph | X 1/2 | 175 |
| | | 182 3/4 | 3635 |
| | | 748 1/8 | 14869 |
| | | 930 7/8 | 18504 |

| LAND TAXED | | Value of personal estate. | TOTAL. | DOG. | AMOUNT OF TAX. | |
|------------|------|---------------------------|--------|------|----------------|--------|
| Real. | | | | | Dollars. | Cents. |
| 1200 | | | 1200 | X | 7 | 37 46 |
| 700 | | | 700 | X | 4 | 30 |
| 1300 | | | 1300 | 50 X | 7 | 98 55 |
| 450 | | | | X | | |
| 150 | | | 600 | X | 3 | 68 18 |
| 1700 | | | 1700 | 50 X | 10 | 44 64 |
| 900 | | | 900 | X | 5 | 53 36 |
| | | | | X | | |
| 2500 | | | 2500 | X | 15 | 35 92 |
| 800 | | | | X | | |
| 300 | | | 1100 | X | 6 | 75 |
| 500 | 500 | | | X | | |
| 150 | | | | X | | |
| 50 | | | 1200 | X | 7 | 37 |
| 600 | 368 | | | 50 | | |
| 250 | 753 | | | | | |
| 300 | 184 | | 1150 | | 7 | 05 |
| 200 | | | 200 | 50 X | 1 | 23 |
| 46550 | 3000 | | 49550 | | 77 | 05 |
| 12050 | 500 | | 12550 | | 304 | 23 |
| 58600 | 3500 | | 62100 | | 381 | 28 |

| No. of Lot. | NAMES OF TAXABLE INHABITANTS. | No. Acres of Land Taxed. | VALUE OF Village val'n. |
|-------------|-------------------------------|--------------------------|-------------------------|
|-------------|-------------------------------|--------------------------|-------------------------|

| | | | |
|----|--------------------|---------|--------------------|
| 72 | Bresmen Chauncey | | $\frac{3}{4}$ 363 |
| 73 | Bank of Auburn | X 3 | 550 |
| X | Badgley H. Co. | X | $\frac{1}{4}$ 587 |
| X | " Stone | X | $\frac{1}{16}$ 697 |
| X | Breck E. B. | X | $\frac{1}{4}$ 787 |
| X | " Seymour Stone | X | $\frac{1}{16}$ 347 |
| X | Barrus J. W. | X | $\frac{1}{4}$ 487 |
| " | Blaw Charles | | $\frac{1}{4}$ 287 |
| 75 | Brown Laura | X | $\frac{1}{8}$ 294 |
| " | Burhaus N. Mrs. | | $\frac{1}{16}$ 147 |
| 4 | Blanchard Franks | X 1 2 4 | |
| 73 | Burrill S. B. Mrs. | X | $\frac{1}{4}$ 787 |
| X | " Gibbs Stone | X | $\frac{1}{2}$ 3475 |
| 82 | Brown Charles | X | $\frac{1}{2}$ 175 |
| 72 | Burgess Lester | X | $\frac{1}{2}$ 225 |
| X | Burrill + Iron | X | |
| 73 | Ballard Horatio | X | $\frac{3}{4}$ 1263 |
| X | Baker Charles Mrs | X | $\frac{1}{2}$ 725 |

| | | |
|------|------------------|-------|
| 132 | $\frac{1}{16}$ | |
| 930 | $\frac{78}{16}$ | 11216 |
| 1064 | $\frac{157}{16}$ | 18804 |
| | $\frac{15}{16}$ | 29720 |

| LAND TAXED Real. | Value of personal estate. | TOTAL. | DOG. | AMOUNT OF TAX. | |
|------------------|---------------------------|--------|------|----------------|--------|
| | | | | Dollars. | Cents. |

| | | | | | |
|-------|------|-------|------|-----|--------|
| 400 | | 400 | 50 | 2 | 45 |
| 700 | | 700 | X | 4 | 29 |
| 600 | 368 | | X | | |
| 700 | 430 | 1300 | X | 7 | 98 |
| 800 | | | X | | |
| 350 | | 1150 | X | 7 | 05 |
| 500 | | 500 | X | 3 | 07 |
| 300 | | 300 | | 1 | 84 |
| 300 | | 300 | X | 1 | 84 |
| 150 | | 150 | | | 92 |
| 4900 | | 4900 | 50 X | 30 | 08 165 |
| 800 | | | X | | |
| 3500 | | 4300 | X | 26 | 40 |
| 200 | | 200 | X | 1 | 22 09 |
| 250 | | 250 | X | 1 | 53 |
| | 500 | 500 | X | 3 | 07 |
| 1300 | | 1300 | 50 X | 7 | 98 |
| 750 | | 750 | X | 4 | 60 |
| 58600 | 3300 | 62100 | | 104 | 32 |
| 16500 | 500 | 17000 | | 381 | 28 |
| 75100 | 4000 | 79100 | | 485 | 60 |

| No. of Lot. | NAMES OF TAXABLE INHABITANTS. | No. Acres of Land Taxed. | VALUE OF Village val'tion. |
|-------------|-------------------------------|--------------------------|----------------------------|
|-------------|-------------------------------|--------------------------|----------------------------|

| | | | |
|----|-------------------------|-------|-----|
| 67 | Blakeman Eben | X 3 | 285 |
| " | Bunn Martin H | X 1 | 95 |
| " | Borden L. A. | X 1/4 | 337 |
| 72 | " Alexander Lot | X 1/4 | 137 |
| 73 | Berry Chas R. | 1/2 | |
| 62 | " " " Gray Lot | 1 | |
| 72 | Benton Belma Estate. | 1/2 | |
| " | " " " Land | 5 | |
| 70 | " " " Matchless | 1/4 | |
| | Baltimore Ohio Tel. Co. | | |
| 73 | Berry C. R. | 1/2 | |
| 62 | " " " Gray Lot | 1 | |
| 70 | " " " Whitney Lot | 1/4 | |
| 62 | Blaso Charles | 1/4 | |
| 72 | Benton Belma Estate | 1/2 | |
| " | " " " " | 1/4 | |
| 70 | " " " " | 1/4 | |

4 1/2 4274
 1062 7629720
 1067 7633994

| LAND TAXED. | Value of personal estate. | TOTAL. | DOG. | AMOUNT OF TAX. | |
|-------------|---------------------------|--------|------|----------------|--------|
| Real. | | | | Dollars. | Cents. |

| | | | | | |
|------|---------------------|------|---|----|----|
| 3000 | | 3000 | X | 18 | 42 |
| 1000 | | 1000 | X | 6 | 14 |
| 350 | | | X | | |
| 150 | | 500 | X | 3 | 07 |
| | School, Sept. 29/86 | 800 | + | 6 | 25 |
| | " " 29/86 | 250 | + | 1 | 98 |
| | " Oct 1/87 | 600 | | 3 | 36 |
| | " " 1/87 | 250 | | 1 | 40 |
| | " " 1/87 | 300 | | 1 | 68 |
| | " " 1/87 | 550 | + | 3 | 07 |
| | Village June 11/87 | 600 | + | 6 | 12 |
| | " " 11/87 | 200 | + | 2 | 04 |
| | " " 11/87 | 400 | | 4 | 09 |
| | " " 11/87 | 200 | | 2 | 04 |
| | " " 11/87 | 400 | | 4 | 08 |
| | " " 11/87 | 300 | | 3 | 06 |
| | " " 11/87 | 200 | | 2 | 04 |

75100
 4500
 79600
 4000
 83600

79100
 4500
 83600

27 63
 48 560
 57 323

| No. of Lot. | NAMES OF TAXABLE INHABITANTS. | No. Acres of Land Taxed. | VALUE OF | |
|-------------|-------------------------------|--------------------------|----------------|-------|
| | | | Village val'n. | |
| 50 | Caldwell A. J. Mrs | 49 | | |
| " | Caldwell A. J. | 23 | | |
| 85 | Coops Christian | 4 | 3 | " |
| " | " Sande | 20 | | |
| 7 | Conners Mary Mrs. | 88 | | |
| 48 | Caldwell Dr. Lancy | 88 | | |
| 62 | Christian A. R. | 4 | 1000 | |
| " | Christian Horace | | 3/4 | 1563 |
| 4 | " Sande | 94 | | |
| 49 | Codrights Geo. H. | 103 | | |
| 8 | Cummings Elizabeth | 56 | | |
| 72 | Corrill John | 5 | 50 | |
| 71 | Cummings William | 55 | | |
| 4 | Clark John Jr. | 25 | | |
| 62 | Cullen John | 1 1/2 | 750 | |
| 7 | Conway Patrick | 55 | | |
| 62 | Cullen Robert Mrs. | 60 | | |
| 4 | Crawfords James | 8 | | |
| | | | 739 1/4 | 2088 |
| | | | 1067 7/16 | 33994 |
| | | | 1806 1/16 | 36782 |

| LAND TAXED. | | TOTAL. | DOG. | AMOUNT OF TAX. | |
|-------------|---------------------------|--------|------|----------------|--------|
| Real. | Value of personal estate. | | | Dollars. | Cents. |
| 2400 | | 2400 | X | 14 | 73 92 |
| 600 | | 600 | 50 X | 3 | 68 18 |
| 500 | | | 50 X | | |
| 300 | | 800 | X | 4 | 91 27 |
| 4800 | | 4800 | 50 X | 29 | 47 171 |
| 3800 | | 3800 | 50 X | 43 | 33 157 |
| 1200 | | 1200 | X | 7 | 37 45 |
| 1600 | | | X | | |
| 3000 | | 4600 | X | 28 | 24 171 |
| 5000 | | 5000 | 50 X | 30 | 70 182 |
| 2600 | | 2600 | X | 15 | 96 91 |
| 300 | | 300 | X | 1 | 84 09 |
| 2100 | 500 | 2600 | 50 X | 15 | 96 77 |
| 1100 | | 1100 | X | 6 | 75 36 |
| 150 | | 150 | X | | 92 07 |
| 2250 | | 2250 | 50 X | 13 | 83 45 |
| 1600 | 10 paid July 7- | 1600 | 50 X | 9 | 82 58 |
| 250 | | 250 | X | 1 | 53 09 |
| 7960 | 4000 | 8760 | | 209 | 14 |
| 33550 | 500 | 34050 | | 513 | 23 |
| 113150 | 4500 | 117650 | | 722 | 37 |
| | | | | | 1195 |

| No. of Lot. | NAMES OF TAXABLE INHABITANTS. | No. Acres of Land Taxed. | VALUE OF Village valuation. |
|-------------|-------------------------------|--------------------------|-----------------------------|
|-------------|-------------------------------|--------------------------|-----------------------------|

| | | | |
|----|-----------------------|---------|------|
| 63 | X Collier Malthum Mrs | X 1 | 50 |
| 11 | X Baywood Chauncey | X 20 | |
| " | X Doyle Michael | X 1 1/2 | 25 |
| 73 | Correll Joseph | 1/4 | 137 |
| 62 | X Close Minnie J. | X 1/4 | 787 |
| 73 | X Converse W. B. | X 1/4 | 587 |
| " | X Cowles John W. | X 1/8 | 494 |
| " | X Cowles John W. Mrs. | X | |
| 71 | X Cater Charles | X 1 1/2 | 225 |
| 47 | X " Smechlaub | X 48 | |
| 75 | X Cipelands John | X 3/4 | 313 |
| 57 | X Critchett James | X 1/4 | 287 |
| 62 | X Coys Kellogg | X 1 | 3511 |
| 72 | X Corrigan Mrs. Sarah | X 1/2 | 25 |
| 73 | X Campsbell John W. | X 1/4 | 387 |
| 63 | X Baywood Chauncey | X 10 | |

75 3567
 1806 1/2 36782
 1882 1/2 40449

| LAND TAXED. | Value of personal estate. | TOTAL. | DOG. | AMOUNT OF TAX. | |
|-------------|---------------------------|--------|------|----------------|--------|
| Real. | | | | Dollars. | Cents. |

| | | | | | |
|-----|------|-----|------|----|-------|
| 100 | | 100 | X | 61 | 04 |
| 300 | | 300 | X | 1 | 84 10 |
| 100 | | 100 | X | 61 | 05 |
| 150 | | 150 | | 92 | |
| 800 | | 800 | X | 4 | 91 27 |
| 600 | | 600 | X | 3 | 68 |
| 500 | | 500 | 50 X | 3 | 07 |
| | 200 | 200 | X | 1 | 23 |
| 300 | | | X | | |
| 700 | 1000 | | X | 6 | 14 36 |
| 350 | 350 | | 50 X | 2 | 15 13 |
| 300 | 300 | | X | 1 | 84 |
| 400 | 400 | | X | 2 | 46 18 |
| 50 | 50 | | X | 30 | |
| 400 | 400 | | X | 2 | 46 |
| 300 | 300 | | X | 2 | 94 |

113150 4500 117650
 5050 200 5250
 118200 4700 122900

3222
 3223
 222 37
 75460

| No. of Lot. | NAMES OF TAXABLE INHABITANTS. | No. Acres of Land Taxed. | VALUE OF Village val'tion. |
|-------------|-------------------------------|--------------------------|----------------------------|
| 62 | Dunn Ed. Mrs. | X 2 | 5" |
| 50 | Daniels Robert | X 94 | |
| 74 | Dixon E. J. Mrs | 56 | |
| 82 | Dixon John W. | X 68 | |
| | Dixon Augustus | X 1/2 | 75" |
| 184 | Day William | X 36 | |
| 73 | " Residence | X 1 1/2 | 425 |
| 11 | Degroff Sivi | X 17 | |
| 11 | " Tammy Sth | X 3/4 | 763 |
| 48 | Devreaux Mrs Mrs. | X 3/4 | 313 |
| 54 | Dave Wm H. | X 5 | |
| 72 | Dixon Jacob Mrs | X 1 | 35" |
| 11 | Day harsh H. A. | X 1 | 100 |
| 88 | Donaldson Robert | X 27 | |
| 6 | Dickinson E. A. | X 26 | |
| 74 | " Mills Sth | X 1/4 | 187 |
| | Dixon Peter | X 30 | |
| 73 | Dougherty Samuel | 1 | 165" |
| | | | 467 3/4 3863 |
| | | | 1882 5/6 40449 |
| | | | 2350 1/4 44362 |

| LAND TAXED Real. | Value of personal estate. | TOTAL. | DOG. | AMOUNT OF TAX. | |
|------------------|---------------------------|--------|------|----------------|--------|
| | | | | Dollars. | Cents. |
| 150 | | 150 | X | 92 | 09 |
| 4800 | | 4800 | X | 29 | 47 173 |
| 2500 | 18 1/2 1906 26 | 2500 | | 15 | 35 91 |
| 3100 | | 3100 | 50X | 19 | 03 109 |
| 100 | | 100 | X | 61 | |
| 1800 | | | X | | |
| 500 | | 1800 | X | 11 | 05 54 |
| 1200 | | | X | | |
| 800 | | 2500 | X | 15 | 35 63 |
| 350 | | 350 | 50X | 2 | 15 14 |
| 100 | X | 100 | X | 61 | 02 |
| 350 | | 350 | X | 2 | 15 09 |
| 150 | | 150 | 50X | 92 | |
| 1000 | | 1000 | X | 6 | 14 36 |
| 5700 | | | X | | |
| 400 | | 6100 | 50X | 37 | 45 191 |
| 600 | | 600 | 50X | 3 | 68 23 |
| 1700 | | 1700 | X | 10 | 44 |
| 118200 | | 127900 | | 155 | 32 |
| 25300 | | 25300 | | 754 | 60 |
| 143500 | 4700 | 148200 | | 909 | 92 |
| | | | | | 774 |

| No. of Lot. | NAMES OF TAXABLE INHABITANTS. | No. Acres of Land Taxed. | VALUE OF Village val'tion. |
|-------------|-------------------------------|--------------------------|----------------------------|
|-------------|-------------------------------|--------------------------|----------------------------|

| | | | |
|----|---------------------|---------|------|
| 73 | Davis J. S. | X 1/4 | 587 |
| X | " Charles Soh | X 1/4 | 487 |
| " | Davis A. S. Mrs. | 1/8 | 694 |
| " | Dayton H. G. | X 1/2 | 275 |
| 62 | Dixon J. Co. | X 2 1/2 | 2375 |
| 73 | " Willb | X 1/2 | 975 |
| " | " Dodge Soh | X 1/4 | 37 |
| " | " Eamon Ston | X 1/2 | 598 |
| 62 | " Sand | X 16 | |
| 73 | " Cigar Ston | X 1/8 | 694 |
| 62 | Dickey Mrs B. Mrs | X 1 1/2 | 1225 |
| 73 | Dodge H. B. | X 1/4 | 787 |
| " | Dixon James Mrs. | X 1/2 | 275 |
| " | Dinehart G. W. Mrs. | X 1/8 | 394 |
| " | Devon Samuel | X 1/8 | 444 |
| X | Dyer Stephen Mrs | X 1/2 | 575 |
| 62 | Devroux Mrs. | X 1/4 | 47 |
| 73 | Drummond A. Jennie | X 1 | 95 |

44 1/2 20419
 2350 72 44362
 2374 32 4781

| LAND TAXED. | Value of personal estate. | TOTAL. | DOG. | AMOUNT OF TAX. |
|-------------|---------------------------|--------|------|-----------------|
| Real. | | | | Dollars. Cents. |

| | | | | |
|--|-------|-------|------|-------|
| | 600 | | X | |
| | 500 | 1100 | X | 6 75 |
| | 700 | 700 | | 4 30 |
| | 300 | X 300 | X | 1 84 |
| | 2500 | | X | |
| | 10000 | | X | |
| | 50 | | X | |
| | 600 | | X | |
| | 600 | | X | |
| | 700 | 14450 | X | 88 73 |
| | 1300 | 1300 | X | 7 98 |
| | 800 | 800 | X | 4 91 |
| | 300 | X 300 | X | 1 84 |
| | 400 | 400 | X | 2 46 |
| | 450 | 450 | 50 X | 2 76 |
| | 600 | 600 | X | 3 68 |
| | 50 | 50 | X | 30 |
| | 1000 | 1000 | X | 6 14 |

14360 11 148200 131 70
 21450 21450 909 92
 16495 168650 1041 62

15

15

| No. of Lot. | NAMES OF TAXABLE INHABITANTS. | No. Acres of Land Taxed. | VALUE OF Village val'tion. |
|-------------|-------------------------------|--------------------------|----------------------------|
|-------------|-------------------------------|--------------------------|----------------------------|

| | | | |
|----|-----------------------|--------|-------|
| 13 | Dougherty H. A. | 1 | 45 11 |
| X | " Miller Soh | 1/8 | 44 |
| X | " Jones House | 1/4 | 287 |
| " | X Denniston Robert | 1/4 | 487 |
| 50 | Daniels H. S. | 1 10 " | |
| X | Duelle Esther E. | 1/4 | 137 |
| 73 | X Dodge Major J. | 1/2 | 575 |
| " | X Dougherty Thomas E. | 1/4 | 487 |
| " | X " Factory Soh | 1/4 | 37 |
| " | X Diuehart Mary | 1/2 | 125 |
| 73 | Dodge Mrs. D. W. | 1/4 | |
| " | " " " | 1/4 | |
| " | Dayton D. G. | 1/2 | |
| " | Dodge Mrs. K. B. | 1/4 | |

1 03 ³⁸ 9 639
 23 74 ²¹ 32 64781
 24 78 ³² 674211

| I | LAND TAXED | | TOTAL. | DOG. | AMOUNT OF TAX. | |
|---|------------|---------------------------|--------|------|----------------|--------|
| | Real. | Value of personal estate. | | | Dollars. | Cents. |

| | | | | | | |
|--|--------------------|-----|------|------|----|--------|
| | 500 | 300 | | X | | |
| | 50 | | | X | | |
| | 300 | | 1150 | X | 7 | 05 |
| | 500 | | 500 | X | 3 | 07 |
| | 4400 | | 4400 | 50 X | 27 | 02 165 |
| | 150 | | 150 | X | | 92 |
| | 600 | | 600 | X | 3 | 68 |
| | 500 | | | X | | |
| | 50 | | 550 | X | 3 | 38 |
| | 150 | | 150 | X | | 92 |
| | School Sept 29/86 | | 800 | X | 6 | 35 + |
| | " Octo 1/87 | | 800 | X | 4 | 47 + |
| | " " 1/87 | | 300 | X | 1 | 68 + |
| | Village June 11/87 | | 500 | X | 5 | 10 + |

17 184950 4700 168650 46 04
 1 7200 300 7500 1041 62
 19 192150 5000 177150 1087 66
 165

| No. of Lot. | NAMES OF TAXABLE INHABITANTS. | No. Acres of Land Taxed. | VALUE OF | |
|---------------|-------------------------------|--------------------------|-------------------|--|
| | | | Village val'tion. | |
| 62 | Eldridge Mervy A. | 105 | | |
| 72 | Ellery William | X 60 | | |
| 76 | Erity E. B. | X 68 | | |
| 71 | " Swamps | X 10 | | |
| 62X | Coman Wm Mrs. | X 3 | 600 | |
| 6X | Coman Martha A. | X 9 3 | | |
| 72X | Elliott Nathan Jr | X 1 1/2 | 375 | |
| " | Ellison & Keeler | 1 5 | | |
| " | Elliott Stewart | | | |
| " | Exner L. B. | | | |
| 73X | Empire Seaf Co. | X 1/4 | 487 | |
| 77X | Elliott Nathan | X 2 | 400 | |

357 1/4 2862
 2478 3/4 67420
 1835 3/4 70284

| LAND TAXED | Value of personal estate. | TOTAL. | DOG. | AMOUNT OF TAX. | |
|------------|---------------------------|--------|------|----------------|--------|
| | | | | Dollars. | Cents. |
| 5000 | | 5000 | 50 | 30 | 70 |
| 3100 | | 3100 | 50 | X 19 | 03 |
| 2950 | | | | X | |
| 50 | | 3000 | 50 | X 18 | 42 |
| 750 | | 750 | | X 4 | 60 |
| 3600 | | 3600 | | X 22 | 10 |
| 450 | | 450 | 50 | X 2 | 76 |
| 600 | | 600 | | 3 | 68 |
| | | | 50 | | |
| | | | 50 | | |
| 1500 | | 1500 | | X 9 | 21 |
| 500 | | 500 | | X 3 | 07 |
| 172150 | | 172150 | | 113 | 57 |
| 12500 | | 12500 | | 1087 | 66 |
| 190650 | 500 | 195650 | | 1201 | 23 |

| No. of Lot. | NAMES OF TAXABLE INHABITANTS. | No. Acres of Land Taxed. | VALUE OF Village val'tion. |
|-------------|-------------------------------|--------------------------|----------------------------|
| X 48 | Frazier John | X 2 | 300 |
| X 82 | Fear John | X 32 | |
| X 3 | Flynn Dennis | X 1/4 | 237 |
| X 1 | " Sands | X 8 | |
| 72 X | Foster Albert Mrs. | X 1/4 | 237 |
| 62 X | Fenn Henry H. | X 2 | 2100 |
| 72 X | Filtin Charles | X 47 | |
| 61 | Ford Willis | 4 | |
| X 5 | Flynn Jerry | X 147 | |
| 73 X | Freeman J. W. | X | |
| " X | " Lawrence Sol | X 1/4 | 187 |

$242 \frac{31}{32} 3061$
 $2835 \frac{25}{32} 70282$
 $3078 \frac{17}{32} 73343$

| LAND TAXED. Real. | Value of personal estate. | TOTAL. | DOG. | AMOUNT OF TAX. Dollars. | Cents. |
|-------------------|---------------------------|--------|-------|-------------------------|--------|
| 400 | | 400 | X | 2 | 40 78 |
| 1400 | | 1400 | X | 8 | 60 36 |
| 250 | | | X | | |
| 300 | | 550 | X | 3 | 38 18 |
| 250 | | 250 | X | 1 | 53 |
| 2200 | | 2200 | 50' X | 13 | 50 X |
| 2800 | | 2800 | 50' X | 17 | 19 96 |
| 150 | | 150 | | | 92 07 |
| 7000 | | 7000 | X | 42 | 98 255 |
| | | | X | | |
| 200 | | 200 | X | 1 | 22 |

190654 194650 $91 78$
 14050 14050 $1201 23$
 20560 5000 129301
430

| No. of Lot. | NAMES OF TAXABLE INHABITANTS. | No. Acres of Land Taxed. | VALUE OF | |
|---------------|-------------------------------|--------------------------|-------------------|--|
| | | | Village val'tion. | |
| X 74 | Gilbert Frank X | 70 | | |
| 74 | Godfrey Abel X | 94 | | |
| 72 | Gutchess Oscar X | 93 | | |
| 73 | Gutchess James Mrs. X | 1/2 | 475 | |
| 74 | Gutchess Wilbur W. X | 95- | | |
| 71 | " Emma X | 8- | | |
| 72 | Gutchess Stephen X | 144 | | |
| 73 | Graham Wm H. X | 4 | 50 | |
| 71 | Groom Lucy A. X | 64 | | |
| 73 | Griffin Mary X | 1/4 | 237 | |
| 73 | Graham Alm X | 1/2 | 1149 | |
| 72 | " Iron Soh X | 1/2 | 575 | |
| 74 | Graves John Mrs X | 3/4 | 963 | |
| 74 | Green Am. X | 1/4 | 1487 | |
| 74 | " Haynes Soh X | 1/4 | 587 | |
| 74 | " Church st Soh X | 1/4 | 287 | |
| 74 | Graves Elizabeth X | 1/4 | 487 | |
| 74 | Gutchess Abram Mrs. X | 1 | 1550 | |
| | | 573 1/2 | 7847 | |
| | | 3078 1/2 | 73343 | |
| | | 3651 1/2 | 811911 | |

| LAND TAXED. | | Value of personal estate. | TOTAL. | DOG. | AMOUNT OF TAX. | |
|-------------|------|---------------------------|--------|-----------|----------------|--------|
| Real. | | | | | Dollars. | Cents. |
| 3800 | | | 3800 | 50 | X 23 | 33 130 |
| 3000 | | | 3000 | 50 | X 18 | 42 109 |
| 4600 | | | 4600 | X | 28 | 24 154 |
| 500 | | | 500 | X | 3 | 07 |
| 5200 | | | | X | | |
| 100 | | | 530 | X 50 | 32 | 54 191 |
| 5600 | | | 5600 | X | 34 | 38 204 |
| 250 | | | 250 | X | 1 | 53 18 |
| 2800 | | | 2800 | X | 14 | 12 81 |
| 250 | | | 250 | X | 1 | 53 09 |
| 1150 | | | | X | | |
| 600 | | | 1750 | X | 10 | 73 |
| 1000 | 300 | | 1300 | X | 7 | 98 |
| 1500 | 500 | | | X | | |
| 600 | | | | X | | |
| 300 | | | 2900 | X | 17 | 80 |
| 500 | | | 500 | X | | 3 07 |
| 1600 | | | 1600 | X 50 paid | 9 | 82 |
| 205600 | 5000 | | 209600 | | 206 | 56 |
| 32850 | 800 | | 33650 | | 1293 | 01 |
| 238450 | 5800 | | 244250 | | 1499 | 57 |

| No. of Lot. | NAMES OF TAXABLE INHABITANTS. | No. Acres of Land Taxed. | VALUE OF Village val'tion. |
|-------------|-------------------------------|--------------------------|----------------------------|
| X 85 | Stadley Robert | X 66 | |
| 84 | Stadley Reuben Mrs. | X 74 | |
| X " | Hayden Lucy J. | X 83 | |
| " | Hayden E. B. | X 10 | |
| 73 | " Village lot | X 1/16 | 247 |
| 61 | Howland Peter E. | X 23 | |
| 72 | Higley Seth H. | X 1/2 | 275 |
| 71 | Houghtaling Augustus | X 109 | |
| 73 | " Farm lot | X 1/16 | 397 |
| 48 | Holmes Millicent | X 1/8 | 244 |
| 46 | Hearn Phillip | X 95 | |
| 73 | Harnden Laura A. (2 houses) | 1 | 300 |
| 72 | " Residence | 1 | 35" |
| " | " Barn lot | 1/2 | 175 |
| 83 | Henry Edward | X 48 | |
| 73 | Haight J. C. Mrs. | X 1/8 | 694 |
| " | Houghtaling J. R. | X 1 | 1450 |
| 62 | Houghtaling & Dunson | X 11 | |
| | | 473 | 4132 |
| | | 3653 | 6101 |
| | | 4128 | 90233 |

| I | LAND TAXED. | | TOTAL. | DOG. | AMOUNT OF TAX. | |
|---|-------------|---------------------------|--------|------|----------------|--------|
| | Real. | Value of personal estate. | | | Dollars. | Cents. |
| | 3300 | | 3300 | 50 | 20 | 26 118 |
| | 3500 | | 3500 | X | 21 | 49 127 |
| | 1700 | | 1700 | X | 10 | 44 63 |
| | 3000 | | | X | | |
| | 250 | | 3250 | 50 | 19 | 95 109 |
| | 700 | | 700 | X | 4 | 30 14 |
| | 300 | | 300 | X | 1 | 84 09 |
| | 5500 | | | | | |
| | 400 | | 5900 | X | 36 | 23 204 |
| | 250 | | 250 | X | 1 | 53 09 |
| | 3800 | | 3800 | 50 | 23 | 33 146 |
| | 850 | 2.15 | | | | |
| | 400 | 2.46 | | | | |
| | 200 | 1.22 | 950 | | 5 | 83 |
| | 2000 | | 2000 | 50 | 12 | 28 74 |
| | 700 | | 700 | X | 4 | 29 |
| | 1500 | 800 | 2300 | X | 14 | 12 |
| | 600 | | 600 | X | 3 | 68 |
| | 2,243 | 7800 | 250300 | 1 | 179 | 57 |
| | 28450 | 800 | 29250 | | 15 | 42 84 |
| | 2,271 | 8600 | 280550 | | 17 | 22 41 |
| | | | 279. | | | 873 |

| No. of Lot. | NAMES OF TAXABLE INHABITANTS. | No. Acres of Land Taxed. | VALUE OF | |
|-------------|-------------------------------|--------------------------|--------------------|----|
| | | | Village valuation. | |
| 73 | Wash David | X 1/4 | 387 | |
| 62 | Higley S. M. Mrs. | X 4 1/2 | 575 | |
| 71 | Halsey W. A. | X 1/4 | 1587 | |
| X | " Farm | X 53 | | |
| 67 | " Quinn Soh | X 10 | | |
| 78 | " Hunter Soh | X 1/2 | 75 | |
| 44 | " Carr Soh | X 24 | | |
| X 3 | Stelfield Franks | X 1/8 | 444 | |
| X | Hoff R. W. Mrs. | X 1/2 | 5975 | |
| X | " Residence | X 1/4 | 787 | |
| X | Howards J. R. & R. W. | X 3/4 | 163 | |
| 62 | Holmes George | X 1/4 | 287 | |
| 73 | Harre Herman Mrs | X 1/2 | 325 | |
| X | Hasbrouck A. M. Mrs. | X 2 1/2 | 375 | |
| X | Hosington J. C. Mrs | X 1/4 | 587 | |
| X | " Sand | X 2 | | |
| 63 | Holcomb Amos | X 43 | | |
| 73 | Henny Lina | X 1/4 | 287 | |
| | | | 16854 | |
| | | | 4128 | 23 |
| | | | 4271 | 32 |
| | | | 107087 | |

| LAND TAXED | Value of personal estate. | TOTAL. | DOG. | AMOUNT OF TAX. | |
|------------|---------------------------|--------|------|----------------|--------|
| | | | | Dollars. | Cents. |
| 400 | | 400 | 50 | 2 | 45 |
| 800 | | 800 | X | 4 | 91 |
| 1600 | 2000 | | X | | |
| 3400 | | | X | | |
| 1000 | | | X | | |
| 100 | | | X | | |
| 500 | | 8600 | X | 52 | 80 27 |
| 450 | | 450 | X | 2 | 76 |
| 6000 | | | X | | |
| 800 | | 6800 | 50 | 41 | 75 |
| 5200 | | 5200 | X | 31 | 92 |
| 300 | | 300 | X | 1 | 84 |
| 350 | | 350 | X | 2 | 14 |
| 500 | | 500 | X | 3 | 07 |
| 600 | | | X | | |
| 100 | | 700 | X | 4 | 29 |
| 2350 | | 2350 | X | 14 | 42 86 |
| 300 | | 300 | X | 1 | 84 |
| 271950 | 8600 | 280550 | | 164 | 19 |
| 24750 | 2100 | 26750 | | 172 | 41 |
| 296700 | 10600 | 307300 | | 1886 | 60 |

| No. of Lot. | NAMES OF TAXABLE INHABITANTS. | No. Acres of Land Taxed. | VALUE OF Village val'tion. |
|-------------|-------------------------------|--------------------------|----------------------------|
|-------------|-------------------------------|--------------------------|----------------------------|

| | | | |
|------|------------------------|---------|-------|
| 73 | X Halstead Hannah etc. | X 1/2 | 475 |
| X " | X Halstead Elizabeth | X 1/2 | 475 |
| X " | X Howell Chas Mrs | X 1/4 | 387 |
| X 84 | X Hayden John | X 1 1/2 | 725 |
| 48 | X Hayden Miller | X 4 | 6 " " |
| | X Houghtaling Arlu | X | |
| 62 | X Hurd Maria G. | 1/2 | 975 |
| 73 | X Humphreys Frank P. | X 1/2 | 575 |
| " | X Holmes John Mrs. | X 1/4 | 787 |
| 72 | X Hayden George | X 1/4 | 187 |
| " | X Hunsy J. P. | X 1/4 | 187 |
| 84 | X Hubbard Alfred | X 1/2 | 175 |
| 74 | X Hunter Matthew Mrs | X 1 | 2 " " |
| 73 | X " next market lot | X 1/8 | 194 |
| 46 | X Higley Mary A. | X 39 | |
| | Husted Pulver | | |
| | Hicks J. P. | | |

49 1/8 5892
 4271 32 107087
 4320 32 11979

| LAND TAXED. | Value of personal estate. | TOTAL. | DOG. | AMOUNT OF TAX. |
|-------------|---------------------------|--------|------|-----------------|
| Real. | | | | Dollars. Cents. |

| | | | | |
|------|------|------|----|---------|
| 500 | 1000 | 1500 | X | 9 21 |
| 450 | | 450 | X | 2 76 |
| 400 | | 400 | X | 2 45 |
| 800 | | 800 | X | 4 91 23 |
| 800 | X | 800 | X | 4 91 27 |
| | 800 | 800 | X | 4 91 |
| 1000 | | 1000 | | 6 14 |
| 600 | | 600 | X | 3 68 |
| 800 | | 800 | X | 4 91 |
| 200 | | 200 | X | 1 22 |
| 200 | | 200 | X | 1 22 |
| 200 | | 200 | X | 1 22 09 |
| 250 | | 250 | X | 09 |
| 200 | | 450 | X | 2 76 |
| 1600 | | 1600 | X | 9 82 59 |
| | | | 50 | |
| | | | 50 | |

296700 1060030 7300
 8000 1500 9800
 304700 12400 317100

60 12
 1886 66
 1946 72

127

| No. of Lot. | NAMES OF TAXABLE INHABITANTS. | No. Acres of Land Taxed. | VALUE OF | |
|-------------|-------------------------------|--------------------------|-------------------|--|
| | | | Village val'tion. | |

| | | | | |
|----|----------------------|-----|--|--|
| 73 | Warden Mrs Samuel | 1 | | |
| 72 | " " " Bunt Lot | 1/2 | | |
| " | " " " Res | 1 | | |
| 73 | Warden Laura A. | 1 | | |
| 72 | " " " Res. | 1 | | |
| " | " " " Bunt Lot. | 1/2 | | |
| 73 | Worsington Mrs A. G. | 1/4 | | |
| " | " " " " Land | 2 | | |

| LAND TAXED | Value of personal estate. | TOTAL | DOG. | AMOUNT OF TAX. | |
|------------|---------------------------|-------|------|----------------|--------|
| | | | | Dollars. | Cents. |

| | | | | | |
|--------------------|--|-----|---|-----|---|
| School. Sept 29/86 | | 350 | | 277 | ✓ |
| " " 29/86 | | 150 | | 119 | ✓ |
| " " 29/86 | | 400 | | 317 | ✓ |
| " Oct 1/87 | | 350 | | 196 | ✓ |
| " " 1/87 | | 400 | | 224 | ✓ |
| " " 1/87 | | 200 | | 112 | ✓ |
| " " 1/87 | | 600 | + | 336 | + |
| " " 1/87 | | 100 | + | 56 | + |

| No. of Lot. | NAMES OF TAXABLE INHABITANTS. | No. Acres of Land Taxed. | VALUE OF Village valuation. | LAND TAXED. | | TOTAL. | DOG. | AMOUNT OF TAX. | |
|-------------|-------------------------------|--------------------------|-----------------------------|-------------|---------------------------|-------------------|--------|----------------|---------|
| | | | | Real. | Value of personal estate. | | | Dollars. | Cents. |
| X 74 | Jacobs Mrs W | X 98 | | 5500 | | 5500 | 50 | X 33 | 77 200 |
| X 73 | Johnson E. M | X 1/4 | 387 | 400 | | | | X | |
| X 11 | " McEntee shop | X 1/32 | 199 | 200 | | | | X | |
| X 72 | " vacaub lot | X 1/4 | 37 | 50 | | | | X | |
| X 11 | " Cron. King sh | X 1/2 | 275 | 300 | | 950 | | X | 5 83 |
| X 11 | Jones Charles | X 1/2 | 175 | 200 | X | 200 | | X | 1 27 |
| X 73 | Jones Mrs Mrs. | X 1/4 | 687 | 700 | | 700 | | X | 4 30 |
| X 71 | Jetty John | X 1/2 | | 800 | | 800 | | X | 4 91 28 |
| X 73 | Johnson John | X 1/4 | 787 | 800 | | | | X | |
| X 11 | " Sand | X 1/4 | 37 | 50 | | 850 | | X | 5 21 |
| 72 | Jones Charles. | | 1/2 | | | School Sept 29/86 | | X | 1 58 X |
| " | " " | | 1/2 | | | " Oct 1/87 | | X | 1 12 X |
| X | X | | X 1/2 | | | Village | | | |
| | | | 150 1/32 | 2584 | 5304700 | | 317100 | 55 24 | |
| | | | 4320 2/32 | 112979 | 9000 | | 7000 | 1946 72 | |
| | | | 4471 | 113343 | 3313700 | | 326100 | 2001 96 | |

| No. of Lot. | NAMES OF TAXABLE INHABITANTS. | No. Acres of Land Taxed. | VALUE OF Village valuation. |
|-------------|-------------------------------|--------------------------|-----------------------------|
| X 71 | Kemson Abial Mrs | X 9 8 | |
| X 62 | Kirk Patrick | X 4 | 1 00 |
| X 73 | Kibby Fred Mrs | X 3/4 | 63 |
| X 74 | King Mrs S. | X 4 | 3 00 |
| X 4 | " Land | X 2 0 | |
| X 7 | " Farm | X 5 8 | |
| X 75 | Kirkendall G & J. | X 1 8 | |
| X 11 | Ketchum G. M. | X 2 4 | |
| X 63 | Kearney Patrick | X 1/4 | 18 7 |
| X " | " Soh | X 1/2 | 25 |
| X 73 | Kelly Augustus | X 1/4 | 28 7 |
| X 72 | Keller John | X 2 | 2 50 |
| X 62 | Knight A. M. | X 1 | |
| X 73 | Kirk John G. Mrs. | X 1/2 | 5 75 |
| X 62 | " Joseph Soh | X 1/2 | 3 25 |
| X 3 | Knapp Isaac | X 1/2 | 3 75 |
| X 72 | Knapp Chas Mrs. | X 1/4 | 8 7 |
| X " | King S. H. | X 4 1/2 | 2 75 |
| | | 237 | 2849 |
| | | 4476 | 115563 |
| | | 4708 | 118217 |

| LAND TAXED. Real. | Value of personal estate. | TOTAL. | DOG. | AMOUNT OF TAX. | |
|-------------------|---------------------------|--------|------|----------------|--------|
| | | | | Dollars. | Cents. |
| 3700 | | 3700 | 50 X | 22 | 72 |
| 300 | | 300 | 50 X | 1 | 84 |
| 100 | | 100 | X | | 61 |
| 500 | | | X | | |
| 500 | | | X | | |
| 2650 | | 3650 | 50 X | 22 | 41 |
| 400 | | 400 | X | 2 | 46 |
| 900 | | 900 | X | 5 | 53 |
| 200 | | | X | | |
| 50 | | 250 | X | 1 | 53 |
| 300 | | 300 | X | 1 | 84 |
| 350 | | 350 | 50 X | 2 | 14 |
| 50 | | 50 | | | 30 |
| 600 | | | X | | |
| 350 | | 950 | 50 X | 5 | 83 |
| 400 | | 400 | X | 2 | 45 |
| 100 | | 100 | | | 61 |
| 500 | | 500 | X | 3 | 07 |
| 313700 | | 326100 | | 73 | 34 |
| 11950 | | 11950 | | 2001 | 96 |
| 325650 | | 338050 | | 2075 | 30 |

| No. of Lot. | NAMES OF TAXABLE INHABITANTS. | No. Acres of Land Taxed. | VALUE OF Village val'tion. |
|---------------|--------------------------------------|--------------------------|----------------------------|
| 72 | Kerns Stephen Co. X | 1 | 45" |
| 62 | King Joseph (Bride House) | 1/2 | |
| X 63 | Karnes Patrick X | 1/2 | 175 |
| X 73 | Kline J. B. (Hotel) X | 3/4 | 263 |
| 72 | X King Wells Mrs. X | 3/4 | 263 |
| 62 | Knight Mrs. A.M. | 1 | |
| " | " " a.m. | 1 | |
| 72 | King L.D. | 4 1/2 | |
| " | " " " | 3 1/2 | |
| 62 | Knight Mrs. A.M. | 1 | |
| 73 | Kuapp Mary E. | 1/16 | |
| " | " " " Prater tax | 1/16 | |
| | | 3 | 4151 |
| | | 4708 | 118212 |
| | | 4711 | 122363 |

| LAND TAXED. Real. | Value of personal estate. | TOTAL. | DOG. | AMOUNT OF TAX. Dollars. Cents. |
|--------------------|---------------------------|----------------|------|--------------------------------|
| 500 | | 500 | X | 3 07 |
| 150 | | 150 | | |
| 200 | | 200 | 50X | 1 23 09 |
| 3300 | | 3300 | X | 20 26 |
| 300 | | 300 | X | 1 84 |
| Schoor. Sept 29/86 | | 50 | | 40 ✓ |
| " Octo. 1/87 | | 50 | | 29 ✓ |
| " " 1/87 | | 500 | | 2 79 ✓ |
| Village June 11/87 | | 300 | | 3 06 ✓ |
| " " 11/87 | | 50 | | 51 ✓ |
| " " 11/87 | | 400 | | 4 09 ✓ |
| " " " " | | " | | 2 84 ✓ |
| 325650 | | 338050 | | 76 40 |
| 4360 | | 4306 | | 2075 30 |
| 329950 | | 342350 | | 2101 70 |

| No. of Lot. | NAMES OF TAXABLE INHABITANTS. | No. Acres of Land Taxed. | VALUE OF | | LAND TAXED Real. | Value of personal estate. | TOTAL. | DOG. | AMOUNT OF TAX. | | |
|-------------|-------------------------------|--------------------------|-------------------|---|------------------|---------------------------|--------|------|----------------|--------|-----|
| | | | Village val'tion. | | | | | | Dollars. | Cents. | |
| X 50 | Scawler John | X 49 | X | | 1650 | | 1650 | X | 10 | 12 | 63 |
| 63 | X Legg Peter | X 62 | | | 3200 | | | X | | | |
| " | X " Swamps | X 32 | | | 500 | X | 3700 | X | 72 | 72 | 132 |
| " | X Legg David | X 20 | | | 600 | | 600 | X | 3 | 68 | 23 |
| X 82 | Common George | X 49 | | | 2200 | | | X | | | |
| X 72 | " Whitcomb Lot | X 2 | | | 100 | | | X | | | |
| X " | " Thompson Lot | X 4 | | | 100 | | 2400 | 50X | 14 | 74 | 82 |
| 74 | X Lewis O. V. | X 1 | 225 | " | 2300 | | 2300 | 50X | 14 | 12 | 83 |
| 72 | X Soekwood Oliver | X 1/4 | 637 | | 750 | | 750 | X | 4 | 60 | |
| 73 | X Legg J. W. | X 1/2 | 425 | | 450 | | 450 | X | 2 | 76 | |
| 62 | X Lake Silas | X 1/4 | 137 | | 150 | | 150 | X | | 92 | |
| 73 | Scotts Daniel | 3 | 1650 | | 1800 | | 1800 | | 11 | 05 | |
| " | X Little Symon | X 1/4 | 387 | | 400 | | | X | | | |
| " | X " Sands | X 1 | 50 | | 100 | | 500 | X | 3 | 07 | |
| 50 | X Laird William | X 98 | | | 3600 | | 3600 | X | 22 | 10 | 127 |
| 72 | X Common Herbert Mrs. | X 6 | 100 | | 400 | | 400 | X | 2 | 45 | 18 |
| 73 | X Lowe George Mrs. | X 1/2 | 275 | | 300 | | 300 | X | 1 | 84 | |
| 62 | X Legg Peter Mrs. | X 1 1/2 | 925 | | 1000 | | 1000 | X | 6 | 14 | |
| | | 330 1/4 | 6836 | | 329950 | | 342350 | | 120 | 35 | |
| | | 471 1/4 | 12363 | | 12600 | | 19600 | | 210 | 70 | |
| | | 544 1/4 | 129199 | | 349550 | | 367950 | | 227 | 05 | |

| No. of Lot. | NAMES OF TAXABLE INHABITANTS. | No. Acres of Land Taxed. | VALUE OF | |
|---------------|-------------------------------|--------------------------|-------------------|--|
| | | | Village val'tion. | |
| X 46 | Loiterman Frank Mrs. | X 8 | 50 | |
| 77 | Sowis William | X 25 | | |
| X 72 | Setchworth Josiah | X 60 | | |
| X | " Emerald | X 16 | | |
| X | Ladue Almetta | X 1/2 | 275 | |
| 73 | Litto Daniel | 3 | | |

109 1/2 325
 5041 1/4 129194
 5100 3/4 129524

| LAND TAXED | Value of personal estate. | TOTAL. | DOG. | AMOUNT OF TAX. | |
|-------------------|---------------------------|--------|------|----------------|---------|
| | | | | Dollars. | Cents. |
| 450 | | 450 | 50 X | 2 | 76 09 |
| 650 | | 650 | X | 3 | 99 27 |
| 3000 | | | X | | |
| 300 | | 3300 | X | 20 | 26 1.09 |
| 300 | | 300 | X | 1 | 84 |
| School Oct 1. /87 | | 1800 | | | 10 07. |

349550 361950 28 85
 4900 700 2222 05
 354250 366650 2250 90

145

| No. of Lot. | NAMES OF TAXABLE INHABITANTS. | No. Acres of Land Taxed. | VALUE OF Village val'tion. |
|-------------|-------------------------------|--------------------------|----------------------------|
| X 85 | Morrow Milton | X 7 6 | |
| X 84 | Mullen John | X 9 | |
| X 48 | Mack Patsy | X 2 3 | |
| X 49 | Medler Jacob | X 1 | 150 |
| X 72 | Moore Nelson | X 1 | 25 " |
| X " | " " Seth | X 1/2 | 175 |
| X 91 | McCuller Thomas | X 8 4 | |
| X 82 | Mills D. W. | X 1 5 4 | |
| X 72 | " " Swamp | X 1 0 | |
| X 73 | " " Sande Paul | X 2 | 3 " |
| X | Mills D. W. Mrs | X | |
| X 72 | Mills Hannah | X 5 | |
| X | Miller S. P. | X 10 0 | |
| X | Madden David Wm. | X 2 | 25 " |
| X 72 | Moore Hannah C. | X 1 2 | |
| X 63 | Morainty Michael | X 3 7 | |
| X | " Morainty Julia | X 1 | 250 |
| X | Myers Clement | X 1 1/4 | 225 |
| | | 5 18 3/4 | 1600 |
| | | 5 15 0 3/4 | 1295 24 |
| | | 5 6 6 9 1/2 | 1311 49 |

| LAND TAXED Real. | Value of personal estate. | TOTAL. | DOG. | AMOUNT OF TAX. | |
|------------------|---------------------------|--------|------|----------------|--------|
| | | | | Dollars. | Cents. |
| 3500 | | 3500 | 50 X | 21 | 49 127 |
| 300 | | 300 | X | 1 | 84 09 |
| 700 | | 700 | X | 4 | 30 |
| 200 | | 200 | 50 X | 1 | 23 02 |
| 300 | | | X | | |
| 200 | | 500 | X | 3 | 07 09 |
| 3600 | | 3600 | X | 22 | 10 131 |
| 8450 | 250 | | 50 X | | |
| 200 | | | X | | |
| 400 | | 9300 | X | 57 | 10 304 |
| | 800 | 800 | X | 4 | 91 27 |
| 100 | | 100 | X | | 61 04 |
| 2500 | | 2500 | 50 X | 15 | 33 100 |
| 350 | | 350 | X | 2 | 15 14 |
| 600 | | 600 | X | 3 | 68 18 |
| 900 | | 900 | X | 5 | 53 36 |
| 300 | | 300 | X | 1 | 84 09 |
| 300 | | 300 | X | 1 | 84 09 |
| | | | X | 1 | 84 09 |
| 354250 | 1240036 | 6650 | | 147 | 04 |
| 22000 | 1050 | 250 | | 225 | 90 |
| 377150 | 13450 | 390600 | | 2397 | 94 |

| No. of Lot. | NAMES OF TAXABLE INHABITANTS. | No. Acres of Land Taxed. | VALUE OF Village val'tion. | LAND TAXED. | | TOTAL. | DOG. | AMOUNT OF TAX. | |
|-------------|-------------------------------|--------------------------|----------------------------|-------------|---------------------------|--------|------|----------------|--------|
| | | | | Real. | Value of personal estate. | | | Dollars. | Cents. |
| 63 | Martin John | X 1/4 | 187 | 200 | | | X | | |
| " | " Swamps | X 1/2 | | 50 | | | X | | |
| " | " " | X 4 | 100 | 300 | | | X | | |
| " | " " | X 1/2 | 25 | 50 | 600 | | X | 3 | 68 27 |
| X | Morris David Mrs. | X 1/4 | 187 | 200 | 200 | | X | 1 | 23 09 |
| X | Morris George W. | X 1/2 | 75 | 100 | 100 | | X | | 61 04 |
| X 63 | McKang John Mrs. | X 1 | 25 | 300 | 300 | | X | 1 | 84 10 |
| X | " Mary | X 4 | 15 | 350 | | | 50 X | | |
| X | " John | X 1 | 25 | 300 | 650 | | X | 3 | 99 18 |
| X | Mullin Geo W. | X 1/8 | 794 | 800 | | | X | | |
| X | " Islands | X 1 | | 50 | | | X | | |
| X | " Stonehouse John | X 3/4 | 63 | 100 | 950 | | X | 5 | 83 |
| X | McComber Herman | X 1/4 | 387 | 400 | 400 | | X | 2 | 45 |
| X 72 | McDalyon Stephen W. | X 1/4 | 237 | 250 | 250 | | X | 1 | 53 |
| 62 | Mullin Mrs Mrs. | X 1/2 | 375 | 400 | 400 | | X | 2 | 45 |
| X 61 | McChesney Elizabeth | X 1 | 35 | 400 | 400 | | 50 X | 2 | 45 |
| X 72 | Mott A. & R. | X 1/4 | 337 | 350 | 350 | | X | 2 | 14 |
| X 73 | Mack W. H. | X 7 | 565 | 6000 | 6000 | | X | 36 | 84 |
| | | | 24 469 417 | | | | | | |
| | | | 5669 1/2 1149 | | | | | | |
| | | | 5693 7/8 140546 | | | | | | |
| | | | | 377150 | 390600 | | | 6 | 50 4 |
| | | | | 10600 | 10600 | | | 2397 | 94 |
| | | | | 387750 | 401200 | | | 2462 | 98 |

| No. of Lot. | NAMES OF TAXABLE INHABITANTS. | No. Acres of Land Taxed. | VALUE OF | | LAND TAXED. | Value of personal estate. | TOTAL. | DOG. | AMOUNT OF TAX. | |
|-------------|-------------------------------|--------------------------|----------------|--------|-------------|---------------------------|--------|------|----------------|----------|
| | | | Village val'n. | | | | | | Real. | Dollars. |
| 73 | Myer Jonathan | X 5 1/2 | 375 | | 650 | | 650 | X | 3 | 99 |
| " | Myer Andrew Mrs | X 3/4 | 463 | | 1500 | | 1500 | X | 9 | 21 |
| X 62 | Meade Alfredo | X 5 1/2 | 225 | | 1500 | | 1500 | X | 9 | 21 |
| 93 | X Morley E. | X 1/8 | 894 | | 900 | | 900 | X | 5 | 63 |
| " | X Main Ann St. | X 1/4 | 537 | | 550 | | 550 | X | 3 | 38 |
| X 11 | McEntee John | X 1/2 | 325 | | 350 | | 350 | X | 2 | 14 |
| X 72 | Main Samuel | X 1/8 | 144 | | 150 | | 150 | 50X | | 92 |
| X 93 | Methodist Parsonage | X 1/4 | 487 | | 500 | X | 500 | X | 3 | 07 |
| X 62 | Makes Charlotte | X 1/4 | 287 | | 300 | | 300 | X | 1 | 84 |
| X 74 | McRaig John | X 18 | | | 5400 | | 5400 | X | 33 | 17 |
| X 62 | Monhouse Oliver | X 1/2 | 975 | | 1000 | | 1000 | X | 6 | 14 |
| 83 | Marr William | 10 | | | 500 | | 500 | | 3 | 07 |
| X 72 | Marsh G. W. | X 2 | 311 | | 400 | | 400 | X | 2 | 45 |
| X 11 | Mosier Edward | X 1/4 | 187 | | 200 | | 200 | X | 1 | 23 |
| 62 | X Moon Jonas | X 1/4 | 87 | | 100 | | 100 | X | | 61 |
| | Morganstein J. | | | | | | | 50 | | |
| 72 | Main Samuel. | 1/8 | | | | | 150 | | | 83 |
| | | | 144 1/2 | 7286 | 387750 | | 401200 | | 85 | 96 |
| | | | 5693 7/8 | 140566 | 140000 | | 140000 | | 2462 | 98 |
| | | | 6837 7/8 | 147852 | 401750 | | 415200 | | 2548 | 94 |

Scholar Oct 1/87

| No. of Lot. | NAMES OF TAXABLE INHABITANTS. | No. Acres of Land Taxed. | VALUE OF | | LAND TAXED | Value of personal estate. | TOTAL. | DOG. | AMOUNT OF TAX. | |
|-------------|-------------------------------|--------------------------|-------------------|--|------------|---------------------------|--------|-------|----------------|----------|
| | | | Village val'tion. | | | | | | Real. | Dollars. |
| X 84 | Osburn W. D. | X 62 | | | 5000 | | | X | | |
| X 73 | " Sands | X 17 | | | 500 | | 5500 | 501 X | 33 | 77 |
| X 49 | Oneil John | X 100 | | | 4400 | | 4400 | X | 27 | 02 |
| 72 | O. Connel Peter Mrs | 10 | | | 300 | | 300 | | 1 | 84 |
| X 73 | Osburn Sarah B. | X 1/4 | 387 | | 400 | 500 | | X | | |
| X " | " Pickett Soh | X 1/8 | 244 | | 250 | | 1150 | X | 7 | 05 |
| 82 X | O'hora Peter | X 27 | | | 1300 | | 1300 | X | 7 | 98 |

$216\frac{3}{8}$ 631
6025 $\frac{2}{3}$ 151262
6240 $\frac{3}{2}$ 157893

703900 13400 717350
12150 500 12650
716050 13950 730000

97 66
4404 13
4481 79

426

O
P
Q
R
S
T
U
V
W

| No. of Lot | NAMES OF TAXABLE INHABITANTS. | No. Acres of Land Taxed. | VALUE OF Village val'tion. | LAND TAXED | | TOTAL. | DOG. | AMOUNT OF TAX. | | |
|------------|-------------------------------|--------------------------|----------------------------|------------|---------------------------|--------|------|----------------|--------|-----|
| | | | | Real. | Value of personal estate. | | | Dollars. | Cents. | |
| 61 | Payne William | X 44 | | 2200 | | 2200 | 50 | X 13 | 51 | 45 |
| X 73 | Parkman Milan | X 1/4 | 237 | 250 | | 250 | X | 1 | 53 | |
| 48 | Perkins Geo. W. Mrs. | X 32 | | 1900 | | | X | | | |
| X | " Village Lot | X 1/2 | 325 | 350 | | 2250 | X | 13 | 81 | 73 |
| X | Paddock Om' A. | X 1 | 15- | 5200 | | 5200 | 50 | X 31 | 93 | 191 |
| X | Paddock Chas B. | X 1 | 09 | 4400 | | 4400 | 50 | X 27 | 02 | 145 |
| X 62 | Palmer Peter W. | X 1 | 36- | 8100 | 500 | 8600 | X | 52 | 80 | 309 |
| X 74 | Pierce John | X 1/16 | 47 | 50 | | | X | | | |
| X 63 | " Rice Lot | X 1/2 | 325 | 350 | | 400 | X | 2 | 46 | 18 |
| X 62 | Presbyterian Parsonage | X 3/4 | 1363 | 1400 | | 1400 | X | 8 | 59 | |
| X | Palmer William | X 3/4 | 4563 | 1600 | 1000 | 2600 | X | 15 | 96 | |
| 72 | Pinkney Seaman | | | | | | 50 | | | |

43 7 1/16 3860
 62 4 2 3/4 1893
 66 7 9 3/4 153753

71 6050 13950 730000
 25800 1500 27300
 741850 15450 757300

167 61
 448 79
 4649 40
 781

P
O
R
S
T
U
V
W

| No. of Lot. | NAMES OF TAXABLE INHABITANTS. | No. Acres of Land Taxed. | VALUE OF Village val'tion. | LAND TAXED | | TOTAL. | DOG. | AMOUNT OF TAX. | |
|-------------|-------------------------------|--------------------------|----------------------------|------------|---------------------------|--------|------|----------------|-----------|
| | | | | Real. | Value of personal estate. | | | Dollars. | Cents. |
| X 62 | Quinn Thomas | X 4 | | 200 | X | 200 | X | 1 | 23 04 |
| X 63 | Quinn Hugh Jr. | X 1/4 | 187 | 200 | | | X | | X |
| X " | " Sands | X 1 | | 50 | | 250 | X | 1 | 54 09 1/2 |
| X " | Quinn Hugh Sen. | X 1/16 | 297 | 300 | | | X | | |
| X " | " Sands | X 1/2 | 75 | 100 | | 400 | X | 2 | 46 27 |
| 62 | Quincy A. K. | 1/2 | 225 | 250 | | 250 | | 1 | 54 |
| " | " " " | " | | | School, Sept 29/86 | 200 | | 1 | 58 |
| " | " " " | " | | | " Octo 2/87 | 250 | | 1 | 40 |
| | | | | 741850 | | 357300 | | 4649 | 77 |
| | | | | 1100 | | 1100 | | 4656 | 40 |
| | | | | 742950 | | 758400 | | | 17 |

$$\begin{array}{r} 679 \\ 22155758 \\ \hline 6686 \end{array}$$

$$\begin{array}{r} 679 \\ 32155758 \\ \hline 32156537 \end{array}$$

O
P
Q
R
S
T
U
V
W

| No. of Lot. | NAMES OF TAXABLE INHABITANTS. | No. Acres of Land Taxed. | VALUE OF Village val'tion. | LAND TAXED. | | TOTAL. | DOG. | AMOUNT OF TAX. | |
|-------------|-------------------------------|--------------------------|----------------------------|-------------|---------------------------|--------|-------|----------------|--------|
| | | | | Real. | Value of personal estate. | | | Dollars. | Cents. |
| X 73 | Ridell Robert | X 1 | | 150 | | 150 | X | | 92 |
| 72 | Ransier Catharine | X 1/16 | 147 | 150 | | 150 | X | | 92 |
| X 73 | Rook Mrs H. | X 47 | | 2300 | | 2300 | 50 X | 14 | 12 73 |
| X 72 | Rude James Wb. | X 1/2 | 275 | 300 | | 300 | X | 1 | 84 09 |
| X | Rook S. H. | X 38 | | 1700 | | 1700 | X | 10 | 44 63 |
| X | Rook S. H. Mrs. | X 23 | | 1000 | | 1000 | X | 6 | 14 36 |
| X 61 | Roberts Geo. V. | X 38 | | 1400 | | | X | | X |
| X 47 | " Residence | X 96 | | 4000 | | 5400 | 300 X | 33 | 16 182 |
| 63 | Radfords Edward | X 1/2 | 275 | 300 | | 300 | X | 1 | 84 09 |
| X | " Rice John | X 1/16 | 597 | 600 | | 600 | X | 3 | 68 27 |
| X | " Riley Matthew | X 3/4 | 63 | 100 | | | 50 X | | |
| X | " Sault | X 1/2 | 75 | 100 | | | X | | |
| X | " Sault | X 12 | | 350 | | | X | | |
| X | " Caywoods | X 20 | | 400 | | 950 | X | 5 | 83 41 |
| 73 | Ransier Julia A. | X 1/8 | 244 | 250 | | 250 | X | | 53 |
| 48 | Rittler J. F. | X 5 | | 250 | | 250 | 50 X | 1 | 53 09 |
| X 72 | Raubal Miram A Mrs | X 1/2 | 475 | 500 | | | X | | |
| X | " " Sault | X 1/8 | 94 | 100 | | 600 | X | 3 | 68 |
| | | 1/8 3/8 | 2245 | 742950 | | 758400 | | 85 | 63 |
| | | 6080 | 245637 | 13950 | | 13950 | | 46 | 6 17 |
| | | 6969 | 2158782 | 756900 | | 772350 | | 4741 | 80 |

R
S
T
U
V
W

| No. of Lot. | NAMES OF TAXABLE INHABITANTS. | No. Acres of Land Taxed. | VALUE OF Village val'tion. | LAND TAXED | | TOTAL. | DOG. | AMOUNT OF TAX. | |
|-------------|-------------------------------|--------------------------|----------------------------|------------|---------------------------|--------|------|----------------|--------|
| | | | | Real. | Value of personal estate. | | | Dollars. | Cents. |
| 72 | Randall, George | 1/4 | | School | | 50 | | 40 | ✓ |
| " | " " Ames Lot | 1/4 | | " | | 200 | | 158 | ✓ |
| " | " " " | 1/4 | | " | | 50 | | 29 | ✓ |
| " | " " Ames Lot | 1/4 | | " | | 150 | | 83 | ✓ |
| " | Ard. Jas M. | 1/2 | | " | | 300 | X | 168 | + |

S
T
U
V
W
X

| No. of Lot. | NAMES OF TAXABLE INHABITANTS. | No. Acres of Land Taxed. | VALUE OF Village val'tion. |
|-------------|-------------------------------|--------------------------|----------------------------|
| X 73 | Stiles G. F. | X 1/2 | 275 |
| X 62 | Swick Jos. S. | X 1/2 | 375 |
| X 72 | " Smith House | X 1/2 | 275 |
| X 73 | Smith J. T. 2 houses | X 3 | 18.50 |
| X " | " Ross Store | X 1/6 | 2897 |
| X " | " Seymour House | X 1/2 | 475 |
| X " | " Ballard Store | X 1/6 | 1197 |
| X " | " Knapp Store | X 1/6 | 1097 |
| X 71 | " Rook Farm | X 90 | |
| X 73 | " Printing Office lot | X 1/32 | 998 |
| X | Smith J. T. Mrs. Res. | X 1/2 | 2975 |
| X 80 | Sullivan Michael | X 100 | X |
| X 85 | Stevenson J. J. | X 60 | |
| X 74 | Sidman Edward Mrs. | X 1/2 | 225 |
| X 73 | Spaulding J. D. | X 98 | |
| X 84 | Somers E. A. Mrs. | X 63 | |
| X " | Schmorkorn Tobias | X 16 1/2 | |
| X 73 | Stevens John | X 3 | 250 |
| | | | 436 ²⁸ |
| | | | 12879 |
| | | | 2065 ²⁸ |
| | | | 163480 |
| | | | 176359 |

| LAND TAXED. | Value of personal estate. | TOTAL. | DOG. | AMOUNT OF TAX. | |
|-------------|---------------------------|--------|------|----------------|--------|
| | | | | Dollars. | Cents. |
| Real. | | | | | |
| 300 | | 300 | X | 1 | 84 |
| 400 | | | X | | |
| 300 | | 700 | X | 4 | 30 |
| 2000 | 3000 | | X | | |
| 2900 | | | X | | |
| 500 | | | X | | |
| 1200 | | | X | | |
| 1100 | | | X | | |
| 3200 | | | X | | 118 |
| 1000 | | 14900 | X | 91 | 49 |
| 3000 | 500 | 3500 | X | 21 | 49 |
| 2700 | | 2700 | 50 X | 16 | 58 100 |
| 2850 | | 2850 | X | 17 | 49 100 |
| 250 | | 250 | X | 1 | 53 09 |
| 5000 | | 5000 | 50 X | 30 | 70 173 |
| 2400 | | 2400 | 50 X | 14 | 74 91 |
| 650 | | 650 | X | 3 | 99 22 |
| 400 | | 400 | 50 X | 2 | 46 18 |
| 765650 | 16450 | 781100 | | 206 | 61 |
| 30150 | 3500 | 33650 | | 4795 | 49 |
| 795800 | 189608 | 985408 | | 5112 | 11 |

| No. of Lot. | NAMES OF TAXABLE INHABITANTS. | No. Acres of Land Taxed. | VALUE OF Village val'tion. |
|-------------|-------------------------------|--------------------------|----------------------------|
| X 62 | Shelton Anderson Mrs | X 35 | |
| X 49 | Skinner A. B. | X 10 | |
| X " | Strang William | X 135 | |
| X 48 | Stocum John | X 7 | |
| 72 | Sullivan Jerry Mrs | X 1/4 | 144 |
| 74 | Sears J. F. | X 1/2 | 225 |
| X 46 | Shoman G & J. | X 32 | |
| X | Smiths Simon Mrs | X 12 | |
| X 83 | Seymour D. S. Mrs | X 22 | |
| X 63 | Somers Eli Mrs. | X 51 | |
| X | Smith Mrs H. | X 96 | |
| X " | Somers Daniel | X 57 | |
| X " | Stanton Alice | X 3/4 | 13 |
| X 73 | Sprague Barber | X 1/4 | 387 |
| 72 | Seymour Harriet | X 1/4 | 337 |
| X 3 | Stevens James Mrs. | X 1/8 | 294 |
| 72 | Schoonmaker Eli Mrs. | 1/4 | 137 |
| 73 | Seymour Adelia | X 1/4 | 787 |
| | | 460 ^{3/8} | 17214 |
| | | 750 ² | 176359 |
| | | 7963 ¹⁸ | 178683 |

| LAND TAXED | Value of personal estate. | TOTAL. | DOG. | AMOUNT OF TAX. | |
|------------|---------------------------|--------|------|----------------|--------|
| | | | | Dollars. | Cents. |
| Real. | | | | | |
| 1600 | | 1600 | 50 | 9 | 82 |
| 500 | | 500 | X | 3 | 07 |
| 6000 | | 6000 | X | 36 | 84 |
| 300 | | 300 | X | 1 | 84 |
| 150 | | 150 | X | | 92 |
| 200 | | 200 | 50 | 1 | 23 |
| 200 | | 200 | X | 1 | 23 |
| 806 | 400 | 1200 | X | 7 | 37 |
| 900 | | 900 | X | 5 | 53 |
| 3000 | | 3000 | X | 18 | 42 |
| 4700 | | 4700 | X | 28 | 86 |
| 2700 | | 2700 | 50 | 16 | 58 |
| 50 | | 50 | X | | 30 |
| 400 | | 400 | X | 2 | 46 |
| 350 | | 350 | X | | 214 |
| 300 | | 300 | X | | 184 |
| 150 | | 150 | | | 92 |
| 800 | | 800 | X | | 491 |
| 795800 | 18950 | 814750 | X | 144 | 28 |
| 3100 | 400 | 23500 | | 5 | 42 |
| 818900 | 19350 | 838250 | | 51 | 46 |
| | | | | 38 | |
| | | | | 9 | 32 |

T
U
V
W
X

| No. of Lot. | NAMES OF TAXABLE INHABITANTS. | No. Acres of Land Taxed. | VALUE OF | |
|-------------|-------------------------------|--------------------------|-------------------|--|
| | | | Village val'tion. | |
| X 62 | Seymour Mary A. | X 2 1/2 | 3175 | |
| X 73 | " Ball shops | X 1/16 | 497 | |
| X " | " Main St. House | X 1/2 | 675 | |
| X " | " Lower store | X 1/32 | 598 | |
| X 72 | Stonns Catharine (2 houses) | X 3/4 | 363 | |
| X 73 | Stilwell R. R. | X 1/2 | 475 | |
| X 62 | Smiths Carrie A. | X 3/4 | 163 | |
| X 73 | " Pardee House | X 1/4 | 587 | |
| X " | " Johnson House | X 1/4 | 587 | |
| X " | " Steward House | X 1/8 | 494 | |
| X " | Sadler David | X 1 3/4 | 813 | |
| X 72 | Smith Mrs S. | X 1/2 | 325 | |
| X 62 | " Residence | X 1 3/4 | 863 | |
| X 73 | Smith John R. Estate | X 1/2 | 475 | |
| X " | Stonns Chas M. Mrs. | X 1/4 | 687 | |
| X " | Swaile Co. J. Mrs. | X 1/4 | 487 | |
| 62 | Seymour O. W. | 1/2 | 225 | |
| 73 X | Shotts George | X 1/2 | 375 | |
| | | 1 1/2 | 13864 | |
| | | 29 63 1/8 | 178683 | |
| | | 29 74 3/32 | 192547 | |

| LAND TAXED. | Value of personal estate. | TOTAL. | DOG. | AMOUNT OF TAX. | |
|-------------|---------------------------|--------|------|----------------|--------|
| | | | | Dollars. | Cents. |
| 3300 | | | X | | |
| 500 | | | X | | |
| 700 | | | X | | |
| 600 | 255 hund 68 332 | 5100 | X | 31 | 31 |
| 400 | | 400 | X | 2 | 46 |
| 1500 | 1600 | 3100 | X | 19 | 63 |
| 200 | | | | | |
| 600 | | | | | |
| 600 | | | | | |
| 500 | | 1900 | X | 11 | 67 |
| 1900 | | 1900 | X | 11 | 67 |
| 350 | | | X | | |
| 950 | | 1300 | X | 7 | 98 |
| 500 | | 500 | X | 3 | 07 |
| 700 | | 700 | X | 4 | 30 |
| 500 | | 500 | 50 X | 3 | 07 |
| 250 | | 250 | | 1 | 54 |
| 400 | 500 | 900 | 50 X | 5 | 53 |
| 818900 | 19350 | 838250 | | 101 | 63 |
| 14450 | 7100 | 16550 | | 5144 | 38 |
| 833350 | 21450 | 854800 | | 5248 | 01 |

T
U
V
W
X

| No. of Lot. | NAMES OF TAXABLE INHABITANTS. | No. Acres of Land Taxed. | VALUE OF Village val'tion. | LAND TAXED | Value of personal estate. | TOTAL. | DOG. | AMOUNT OF TAX. | |
|-------------|-------------------------------------|--------------------------|----------------------------|------------|---------------------------|--------|------|----------------|--------|
| | | | | Real. | | | | Dollars. | Cents. |
| X 73 | Swartz Aaron | X 1/4 | 137 | 150 | | 150 | X | 92 | |
| X 72 | Stamp J.C. Mrs. | X 1 | 250 | 300 | | 300 | X | 184 | 09 |
| X 73 | Smith Charles A. | X 63 | | 6500 | | | X | | |
| X " | " Stiles House | X 1/2 | 275 | 300 | | | X | | |
| X " | " Henkins House | X 1/2 | 275 | 300 | | | X | | |
| X " | " Hardware | X 1/32 | 598 | 1600 | | | X | | |
| X " | " State land | X 3 | | 150 | | | X | | |
| X " | " Coelter House | X 1/32 | 398 | 400 | | | X | | |
| X " | " Land 1/2 of Canal | X 2 | | 100 | | | X | | |
| X " | " Grant House | X 1/2 | 275 | 300 | | | X | | |
| X " | " Stryker House | X 1/4 | 687 | 700 | | 10350 | X | 63 | 55 |
| X 48 | Snow Jane | X 1 | 100 | 150 | | 150 | X | 92 | 09 |
| X 63 | Sullivan John Est. | X 11 | | 300 | | 300 | X | 184 | 10 |
| X 73 | Stewart John Mrs. | X 1/4 | 237 | 250 | | 250 | X | 1 | 54 |
| X " | Slayton E.M. | X 1/16 | 37 | 50 | | 50 | X | 30 | |
| X " | Sadler David Mrs | X 1/4 | 487 | 500 | | 500 | X | 3 | 07 |
| X 72 | Shelton ^{Blanchard} Ersson | X 31 | | 300 | X | 300 | X | 184 | 10 |
| X | Shaw John | X 1 3/4 | 313 | 400 | | 500 | X | 3 | 07 |
| X | " Lyon, Ellich + B. Srh | X 1 1/2 | 516 | 100 | | | X | | |
| | | 1 1/6 | 74 | | | | | | |
| | | 79 74 | 32 | 192547 | | | | 5248 | 01 |
| | | 84 91 | 23 | 197716 | | | | 5326 | 90 |
| | | | | 83 3250 | | 854800 | | 78 | 89 |
| | | | | 12850 | | 12050 | | | |
| | | | | 846200 | | 867650 | | | |

T
U
V
W
X

| No. of Lot. | NAMES OF TAXABLE INHABITANTS. | No. Acres of Land Taxed. | VALUE OF Village val'tion. | LAND TAXED | | TOTAL. | DOG. | AMOUNT OF TAX. | | 34 |
|-------------|-------------------------------|--------------------------|----------------------------|------------|---------------------------|--------|-------|----------------|--------|-----|
| | | | | Real. | Value of personal estate. | | | Dollars. | Cents. | |
| 85X | Freak S. M | X 44 | | 1900 | | 1900 | 50X | 11 | 67 | 73 |
| "X | Freak James M. | X 49 | | 2000 | | 2000 | X | 12 | 28 | 73 |
| X | Freak James A. Mrs | X 50 | | 2800 | | 2800 | 300X | 17 | 19 | 82 |
| 4X | Foll Wm Co. | X 100 | | 3800 | 1800 | | X | | | |
| 73X | " Residence | X 1/2 | 1475 | 1500 | | 7100 | X | 43 | 59 | 136 |
| 77X | Thomas Gilbert | X 1 | 550 | 600 | 500 | 1100 | X | 6 | 75 | 27 |
| X | Thomas Gilbert Mrs. | X | | | 500 | 500 | X | 3 | 07 | |
| X | Ten Eyck Philips | X 1/8 | 294 | 300 | | 300 | 50X | 1 | 84 | 09 |
| 73X | Travin James Mrs. | X 1/4 | 537 | 550 | | 550 | 50X | 3 | 37 | |
| X 72 | Taylor Smith + Frank | X 1/2 | 325 | 350 | | 550 | X | 2 | 15 | 13 |
| X 83 | Thomas W. C. | X 60 | | 2800 | | 2800 | X | 17 | 19 | 100 |
| X 82X | Takel Robert | X 50 | | 2500 | | 2500 | X | 15 | 35 | 91 |
| X 63 | Troyer C. D. estate | X 1 | 450 | 500 | | 500 | X | 3 | 07 | 18 |
| X 61 | Troyer A. D. Mrs | X 49 | | 2000 | | 2000 | 50X | 12 | 28 | 73 |
| 74X | Tubin Wm | X 6 | | 300 | | 300 | X | 1 | 84 | 10 |
| X | Telford E. S Mrs | X | | | 1000 | 1000 | X | 6 | 14 | |
| 72X | Tanner + Shelter | X 2 | 1100 | 1200 | | | X | | | |
| X | " Ames Dods | X 1/2 | 25 | 50 | | 1250 | X | 2 | 67 | |
| | | | 413 3/8 | 4754 | | 846200 | | 165 | 45 | |
| | | | 8091 | 23197 | 716 | 23150 | 3800 | 269 | 50 | |
| | | | 8505 | 32624 | 716 | 869350 | 25250 | 894 | 600 | |
| | | | | | | | | 532 | 696 | |
| | | | | | | | | 849 | 35 | |

| No. of Lot. | NAMES OF TAXABLE INHABITANTS. | No. Acres of Land Taxed. | VALUE OF Village val'tion. |
|-------------|--|--------------------------|----------------------------|
| X 72 | Jackson Cynthia X | 1/4 | 137 |
| X " | " Smith House X | 1/4 | 87 |
| X 62 | Janner O. B. X | 1/2 | 17 |
| X 73 | " Residence X | 1 | 450 |
| X " | Jones M. A. X | 1/2 | 325 |
| X " | Jalgenhorst Wm X | 1/2 | 675 |
| X " | " Whiteoub Soh X | 3/4 | 63 |
| X " | " Stone X | 1/8 | 1994 |
| X " | " Grocery X | 1/8 | 494 |
| X 73 | Janner J. J. X | 1 | 950 |
| X 60 | Thompson S. W. X | 54 | |
| X 2 | Thomas Samuel X | 1/2 | 375 |
| | Telegraph Co. Baltimore + Ohio | | |
| | 4 Miles poles \$40 per mile | | 160 |
| | 17 m wire, 4 wires each, \$15 per mile | | 1000 |
| | Telegraph Co. Mutual Union | | |
| | 4 miles poles at \$40 per mile | | 160 |
| | 32 miles wire at \$15 per mile | | 480 |
| | | 76 | 5550 |
| | | 85 05 | 202472 |
| | | 85 81 | 208022 |

| LAND TAXED | Value of personal estate. | TOTAL. | DOG. | AMOUNT OF TAX. | |
|------------|---------------------------|--------|------|----------------|-----------|
| Real. | | | | Dollars. | Cents. |
| 150 | | | | X | |
| 100 | | 250 | | X | 1 54 |
| 850 | | | | X | |
| 500 | | 1350 | 50 | X | 8 28 |
| 350 | | 350 | | X | 2 14 |
| 200 | | | | X | |
| 500 | | 3300 | 50 | X | 20 26 |
| 1000 | | 1000 | | X | 6 14 X |
| 2700 | | 2700 | 50 | X | 16 59 100 |
| 400 | | 400 | | X | 2 46 |
| 160 | | | | | |
| 1000 | | 1160 | | | 7 12 |
| 160 | | | | | |
| 480 | | 640 | | | 3 93 |
| 869350 | | 894600 | | | 68 46 |
| 11150 | | 150 | | | 3492 35 |
| 880500 | | 905750 | | | 5560 81 |

No. of Lot.

NAMES OF TAXABLE INHABITANTS.

No. Acres of Land Taxed.

VALUE OF Village val'tion.

LAND TAXED.

Real.

Value of personal estate.

TOTAL.

DOG.

AMOUNT OF TAX.

Dollars.

Cents.

Telegraph Co - Western Union
 9 miles Poles at \$40 per mile
 73 miles Wires at \$15 per mile

360
 1080

1440

plus
 8 84

880500

1440

881940

905750

1440

907190

8 84

5360 81

5369 65

U
 V
 W
 Y

| No. of Lot. | NAMES OF TAXABLE INHABITANTS. | No. Acres of Land Taxed. | VALUE OF Village val'tion. |
|-------------|-------------------------------|--------------------------|----------------------------|
| X 74 | Van Hooser Abner | X 49 | |
| X " | Vejala Michael | X 49 | |
| X 73 | " Residence | X 1 | 1450 |
| X 61 | Van Aken J. C. Mrs. | X 48 | |
| X " | Ver Plante Geo. W. Mrs. | X 17 | |
| X 62 | Van Dusen D. W. Mrs. | X 1/4 | 337 |
| X 73 | Van Ekks Aaron | X 1/4 | 287 |

$$\begin{array}{r} 164 \frac{1}{2} \\ 8581 \frac{1}{2} \\ \hline 8746 \frac{3}{2} \\ \hline 2074 \\ 208022 \\ \hline 210096 \end{array}$$

| LAND TAXED. | | TOTAL. | DOG. | AMOUNT OF TAX. | |
|-------------|---------------------------|--------|------|----------------|--------|
| Reul. | Value of personal estate. | | | Dollars. | Cents. |
| 2500 | | 2500 | 50 | X 15 | 35 91 |
| 2000 | | | | X | |
| 1500 | | 3500 | | X 21 | 49 72 |
| 1900 | | 1900 | | X 11 | 67 63 |
| 1200 | | 1200 | | X 7 | 37 45 |
| 350 | | 350 | | X 2 | 15 |
| 300 | | 300 | 50 | X 1 | 84 |

$$\begin{array}{r} 881940 \\ 9750 \\ \hline 891690 \end{array}$$

$$\begin{array}{r} 907190 \\ 9750 \\ \hline 916940 \end{array}$$

$$\begin{array}{r} 5987 \\ 556945 \\ \hline 562952 \end{array}$$

| No. of Lot. | NAMES OF TAXABLE INHABITANTS. | No. Acres of Land Taxed. | VALUE OF Village val'tion. |
|-------------|-------------------------------|--------------------------|----------------------------|
| 73 | William J. J. | X 1/4 | 687 |
| 84 | Mathew J. Jr. | X 11 | |
| 83 | Jackson lands | X 4 | |
| 73 | White J. V. | X 1/4 | 587 |
| X | " Brodie Soh | X 1/4 | 37 |
| X | " Market Soh | X 1/32 | 748 |
| 72 | " Hill Soh | X 1/2 | 75 |
| 73 | " W + A. Residence | X 1/4 | 587 |
| X | " Hoffman Soh | X 1/4 | 37 |
| 72 | " Pinkney Soh | X 1/4 | 37 |
| 62 | " King Soh | X 1/2 | 75 |
| 74 | Wilson John | X 98 | |
| X | Wilson John Mrs | X | |
| X 84 | Wetley Edwin Co. | X 67 | |
| 61 | Woods Harry | X 23 | |
| X 49 | Wetley Porter P. | X 170 | |
| 81 | Miller James H. | X 6 | 100 |
| X | " Smaufs | X 10 | |
| | | 391 | 2970 |
| | | 8746 | 20096 |
| | | 9137 | 213066 |

| LAND TAXED. | Value of personal estate. | TOTAL. | DOG. | AMOUNT OF TAX. | |
|-------------|---------------------------|--------|------|----------------|--------|
| Real. | | | | Dollars. | Cents. |
| 700 | | 700 | X | 4 | 30 |
| 1000 | | | X | | |
| 150 | | 1150 | X | 7 | 05 |
| 600 | | | X | | 42 |
| 50 | | | X | | |
| 750 | | | X | | 09 |
| 100 | | | X | | |
| 600 | | | X | | |
| 50 | | | X | | |
| 50 | | | X | | |
| 100 | | 2300 | X | 14 | 12 |
| 5350 | | 5350 | X | 32 | 84 |
| | 500 | 500 | X | 3 | 07 |
| 3000 | | 3000 | 50 X | 18 | 42 |
| 800 | | 800 | X | 4 | 91 |
| 8300 | 1500 | 9800 | 50 X | 60 | 17 |
| 400 | | | X | | 355 |
| 100 | | 500 | X | 3 | 07 |
| | | | | | 18 |
| 891690 | 2525091 | 916940 | | 147 | 95 |
| 22100 | 200 | 24100 | | 562 | 52 |
| 913790 | 2725094 | 941040 | | 577 | 47 |

| No. of Lot. | NAMES OF TAXABLE INHABITANTS. | No. Acres of Land Taxed. | VALUE OF Village val'tion. |
|-------------|-------------------------------|--------------------------|----------------------------|
| X 83 | White George W. Mrs | X 1.03 | |
| X 84 | Wheley Erasmus | X 77 | |
| X 72 | Wilson Aaron Mrs | X 1/4 | 137 |
| X 63 | Wilson Eli | X 41 | |
| X 72 | Wilson Ada Mrs. | X 1/2 | 175 |
| X | Ware Harry Co. | X 1/4 | 187 |
| X 73 | " Gaud | X 5 | |
| X | Warren Thomas | X 20 | |
| X | Wheeler + Wilson | X 1/4 | 787 |
| X | Warren Ann. Est. | X 1/2 | 375 |
| X 84 | Weslow Hester | X 19 | |
| X 73 | Wooden Phoebe Est | X 1/4 | 387 |
| X | Warren Richard | X 1/2 | 375 |
| X 84 | Weslow Jehial | X | |
| X 73 | Ware Mary | X 1/8 | 294 |
| X 71 | Waldo Jr. S. | X 30 | |
| X 73 | Wilcox Harry | 1/32 | 198 |
| X | " Mill Ch | 1/32 | 48 |

297 1/16 2963
 9137 3/8 213066
9436 1/4 16029

| LAND TAXED. | | TOTAL. | DOG. | AMOUNT OF TAX. | |
|-------------|---------------------------|--------|--------|----------------|---------|
| Real. | Value of personal estate. | | | Dollars. | Cents. |
| 5000 | | 5000 | 50 | X 30 76 | 182 |
| 3500 | | 3500 | | X 21 49 | 127 |
| 150 | | 150 | | X 92 | |
| 2050 | 400 | 2450 | | X 15 04 | 100 |
| 200 | | 200 | | X 1 23 | |
| 250 | | 450 | | X 2 76 | |
| 200 | | 200 | | X 1 22 | 09 |
| 800 | | 800 | | X 4 91 | |
| 400 | | 400 | | X 2 45 | |
| 1250 | | 1250 | | X 7 67 | 45 |
| 400 | | 400 | | X 2 45 | |
| 400 | | 400 | | X 2 45 | |
| | 500 | 500 | | X 3 07 | 18 |
| 300 | | 300 | | X 1 84 | |
| 300 | | 300 | | X 1 84 | 10 |
| 200 | | | | X | |
| 50 | | 250 | | X 1 34 | |
| 913790 | | 27250 | 941040 | | 101 58 |
| 15650 | | 900 | 16550 | | 5777 47 |
| 929440 | | 28150 | 957590 | | 5879 05 |

| No. of Lot. | NAMES OF TAXABLE INHABITANTS. | No. Acres of Land Taxed. | VALUE OF Village valuation. |
|-------------|-------------------------------|--------------------------|-----------------------------|
| X | Mitnick & Runney | X 10 | |
| 61X | Walt James | X 41 | |
| 73X | " Slov | X 1/8 | 394 |
| " | Whitney A. B. F. | | 1/4 387 |
| X 47 | Waldron Frank Mrs | X 67 | |
| | Might William | | |
| 73 | Whitney A. B. F. | | 1/4 |

| LAND TAXED | Value of personal estate. | TOTAL. | DOG. | AMOUNT OF TAX. | |
|------------|---------------------------|--------|------|----------------|--------|
| Real. | | | | Dollars. | Cents. |
| 200 | | 200 | X | 1 | 23 08 |
| 1900 | | | X | | |
| 400 | | 2300 | X | 14 | 12 72 |
| 400 | | 400 | | 2 | 46 |
| 2600 | | 2600 | X | 15 | 96 94 |
| | | | 50 | | |
| | School. Sept 29/86. | 400 | | 3 | 17 1 |

11878 781
 9432 1/2 216029
 9534 1/6 216810

929440 957590 33.77
 5500 5500 5879 05
 934940 963090 5912 82

174 Y

| No. of Lot. | NAMES OF TAXABLE INHABITANTS. | No. Acres of Land Taxed. | VALUE OF Village val'tion. |
|-------------|-------------------------------|--------------------------|----------------------------|
| X 62 | Cramer J. P. Mrs | X 17 1/4 | |
| X 49 | Young P. H. Mrs | X 3 1/4 | |
| X 63 | Yates Horatio | X 1 1/2 | |
| X 73 | Yates S. P. Mrs. | X 1/16 | 397 |

X 83 Zeff M. B. X 7

$$\begin{array}{r} 234 \frac{1}{16} \quad 397 \\ 9554 \frac{1}{2} \quad 26810 \\ \hline 9788 \frac{3}{4} \quad 217207 \end{array}$$

| LAND TAXED Real. | Value of personal estate. | TOTAL. | DOG. | AMOUNT OF TAX. | | |
|-------------------------|---------------------------|--------|------|----------------|--------|-----|
| | | | | Dollars. | Cents. | |
| 8500 | | 8500 | 50 | X 52 | 19 | 315 |
| 1050 | | 1050 | X | 6 | 44 | 36 |
| 900 | | 900 | X | 5 | 52 | 36 |
| 400 | X | 400 | X | 2 | 46 | |
| | | | | 5981 27 | | |
| Error factory loc | | | | 01 | | |
| | | | | 5981 26 | | |
| to bay woods tax of '86 | | | | 294 | | |
| | | | | 5984 20 | | |
| | | 934940 | | 68 | 45 | |
| | | 11150 | | 5912 | 82 | |
| | | 946090 | | 5981 | 27 | |
| | | 963090 | | | | 405 |

| No. of Lot. | NAMES OF TAXABLE INHABITANTS. | No. Acres of Land Taxed. | VALUE OF Village val'tion. |
|-------------|-------------------------------|--------------------------|----------------------------|
|-------------|-------------------------------|--------------------------|----------------------------|

Recapitulation
 Total No Acres 9790³/₄

Total Village Valuation 217550

Total Real --- ---

946090

Total Personal --- ---

28150

Total Real + Personal --- ---

974240

Dogs --- ---

108

Bitches --- ---

5

| LAND TAXED. | Value of personal estate. | TOTAL. | DOG. | AMOUNT OF TAX. | |
|-------------|---------------------------|--------|------|----------------|--------|
| Real. | | | | Dollars. | Cents. |

1
2
1
1

STATE OF NEW YORK, } ss:
 CAYUGA COUNTY, }

The People of the State of New York, to
 in said County of Cayuga. You are hereby
 Rolls hereunto annexed and herewith delivered
 ninth section of the act of May 10th, 1843, chap. 180,
 and collect, in addition to the taxes named in
 one dollar of tax, for your fees for collecting
 days from the posting of the notices, specified
 shall Roll as a Tax on Dogs, from every person
 taxed. And for your fees for collecting such tax
 dollars so collected, and also the further sum
 the First day of February next.—

First—To the Commissioners of Highways of said Town the sum of \$
 Town for the support of highways and bridges.

Second—To the Supervisor of said Town the sum of \$/420.81


Third—To the Overseers of the Poor of said Town the sum of \$

Fourth—To the Supervisor of said Town the sum of \$/3.21


You will proceed as directed by the 29th and 30th sections of the act entitled "An Act to reduce the number of Town Officers, and Town and County expenses, and to prevent abuses in auditing Town and County accounts," passed May 10th, 1845, as amended by the act of April 7, 1876, chap. 96.

And in case any person named in said Assessment Roll shall neglect or refuse to pay his or her taxes, or the fees for collecting taxes and fees as aforesaid, by distress and sale of the goods and chattels of said person, together with the costs and charges of such distress and sale, and for so doing this shall be your sufficient warrant.
 Given under the hands and seals of the undersigned, the Board of Supervisors of Cayuga County, at Auburn, the 23^d day of December, in the year of our Lord one thousand eight hundred and eighty-eight

Geo W Dickinson
 Edward Coffall
 E. H. Magner
 Almond Kewsey
 Van Buren Coggs Hall
 D. P. Schape
 W. Sands Titus
 C. M. Smith
 G. S. Forchye
 W. L. Hayes
 Hubert E. Daratt
 Dexter Wheeler



W. Robinson
 Edward Coffall
 Alexander G. G. G.
 G. H. Adams
 Geo. S. Rowles
 W. H. Karsissee
 William G. G. G.
 William G. G. G.
 W. H. Hayes
 Abram Westfall
 James P. G. G.
 Geo. F. Reynolds



J. J. Gracie

Mentz

Collector of the Town of
 the several persons named in the Assessment
 in the last columns thereof, opposite to their re-
 after giving the notices required by the twenty-
 of April 7, 1876, chap. 96, you are directed to receive
 one cent on every dollar of tax and one cent on every sum less than
 remaining unpaid, after the expiration of thirty
 and collect, in addition to the said tax so re-
 And also collect such sum as may be set down in
 Assessment Roll liable to pay the same, and if any person so assessed
 within five days of the demand thereof, you are commanded to kill the dog so
 to retain a commission of ten dollars on every hundred
 by you under the provisions of this warrant,
 out of the moneys so collected, to pay, on or before

levied and assessed on said
 for Town charges assessed on said Town.
 for monies levied and assessed on
 tax on dogs in said Town.

Wm L. Weston
Frank Verbeering
John B. Smith
Nicholas Hahn
Geo Brill
Samuel Brill

Nathan Selover
Edward Fryer
Watson A. Hanson

Geo G. Hosmer.

200

| LAND TAXED | Value of personal estate. | TOTAL. | DOG. | AMOUNT OF TAX. | |
|------------|---------------------------|--------|------|----------------|--------|
| | | | | Dollars. | Cents. |

Real.

Value of personal estate.

TOTAL.


DOG.

AMOUNT OF TAX.

Dollars.

Cents.

Wm L. Norton
 Frank Terberry
 John B. Smith
 Nicholas Hahn
 Geo Brill
 Samuel Brill



Nelson DeLoe
 Edward Fryer
 Watson A. Hanson

Geo G. Horner.

2005

Town of Meutz.

| | |
|----------------------|----------|
| STATE TAX, | 1 522 21 |
| SCHOOL " | 1 046 52 |
| COUNTY " | 2 139 79 |
| SCHOOL COMMISSIONER. | 21 27 |
| TOWN TAX, | 995 80 |
| OTHER CHARGES. | 255 22 |

5 980 81

For as rated

5 984 20

Expenses

3 39

ASSESSED VALUATION,

474 240

RATE,

598126

6 14

Approved 86 tax

294

5,984.20

453 22

86 99

Wayne County -
 Treasurer's office. } The following is an account of taxes imposed September 29 1886 and October 1st 1887 by the Board of Education of the Port Byron Free School District: Also taxes imposed by the Board of Trustees of the Village of Port Byron June 11. 1887 on lands of resident and non-resident tax payers in said School district, and said Village of Port Byron town of Newtz, in said County, returned by such Board of Education and Board of Trustees, respectively, for the reason, the said respective tax collectors had been, after diligent efforts, unable to collect the same - To which tax 7 per cent has been added as required by law.
 Dated December 14th 1887.

Horace T. Cook
 Treasurer Wayne County.

| No. of lot | Assessed to. | No. of acres | Valuation | School tax of Sept 29 1886 | School tax of Oct. 1 1887 | Village tax of June 11. 1887. |
|---------------|-------------------------------|----------------|----------------|----------------------------|---------------------------|-------------------------------|
| | | | 300 | | | |
| | | | 500 | | | |
| 73 | Armstrong, Brothers | 1/2 | 900 | 7 14 | 1 68 | 5 10 |
| 72 | do do Griffie Lot | 1/2 | 500 | 3 97 | 2 79 | 5 10 |
| 73 | do do Summers " | 1/8 | 500 | 3 97 | 2 79 | |
| 72 | Mary Aggell | X | 200 | | X 1 12 | |
| " | do do Ames | X | 100 | | X 56 | |
| 73 | Charles R. Berry | X | 800 | 6 35 | X | 6 12 |
| 62 | do do Gray Lot | X | 200 | | X | 2 04 |
| | | | 250 | 1 98 | | |
| 73 | do do also A.B. Fitzhoney | 1/4 | 400 | 3 17 | | 4 09 |
| 62 | Charles Bloss. | 1/4 | 200 | | | 2 04 |
| | | | 200 | | | |
| 72 | Rebecca Binstan Estate | 1/2 | 600 | | 3 36 | 4 08 |
| | | | 300 | | | |
| " | do do " Land. | 5- | 250 | | 1 40 | 3 06 |
| | | | 200 | | | |
| 73 | do do " Mortar house | 1/4 | 300 | | 1 68 | 2 04 |
| 72 | W.G. Dayton | 1/2 | 300 | | X 1 68 | X |
| | | | 500 | | | |
| 72 | Mrs. William Dodge | 1/4 | 800 | 6 35 | X 47 | X 5 10 |
| | | | 600 | | | |
| 62 | Mrs. J. M. Graham | 1/4 | 500 | 3 97 | 3 36 | 6 12 |
| | | | 300 | | | |
| | do do do Muphey Lot | 1/4 | 300 | | X 2 38 | X 3 06 |
| | | | 250 | | | |

| | | | | | | | |
|----|-------------------------------|-------|----------------------|-------|------|-------|------|
| 72 | Belma Benton Estate | 1/2 | 200 600 | | 336 | 408 | |
| " | do do " Land | 5 | 300 250 | | 140 | 306 | |
| 73 | do do " Motor house | 1/4 | 200 300 | | 168 | 204 | |
| X | H. G. Dayton | 1/2 | 300 | X | 168 | X | |
| X | Mrs. Vivian Dodge | 1/4 | 500 800 | 635 | X 47 | X 510 | |
| 62 | Mrs. J. M. Graham | 1/4 | 600 500 | 397 | 336 | 612 | |
| " | " do do Murphy lot | 1/4 | 300 | X 238 | | X 306 | |
| 73 | " do do Zeff Store | 1/8 | 2500 2010 2550 | 2021 | 1396 | 3042 | |
| " | J. M. Graham " " Water lot | " | | | | 340 | |
| 72 | Mrs. J. M. Graham. James lot | 1/4 | 100 | 79 | | | |
| 73 | " do do Frame Store | 1/32 | 450 | | 251 | | |
| " | May E. Knapp | 1/16 | 400 | | | 409 | |
| " | " " " Water lot | " | | | | 284 | |
| " | Mrs. Samuel Maruden | 1 | 350 | 277 | 196 | | |
| 72 | " do do Burnt lot | 1/2 | 200 150 | 119 | 112 | | |
| " | " do do Residence | 1 | 400 | 317 | 224 | | |
| 73 | Mrs. A. B. Worthington | 1/4 | 600 | X | 336 | X | |
| " | " do do Land | 2 | 100 | X | 56 | X | |
| X | Charles Jones | 1/2 | 200 | X | 58 | 112 | |
| 62 | Mrs. A. W. Knight | 1 | 50 | 40 | 29 | 51 | |
| 72 | S. H. King | 3 1/2 | 300 | | | | |
| 73 | Daniel Latta | 4 1/2 | 500 | | 279 | 306 | |
| 72 | Samuel Main | 3 | 1800 | | 1007 | | |
| 62 | Samuel Main | 1/8 | 150 | | 83 | | |
| 72 | Samuel Main | 1/2 | 250 200 | 158 | 140 | | |
| 72 | George Randall | 1/4 | 50 | 40 | 29 | | |
| " | do do Ames Lot | 1/4 | 150 200 | 158 | 83 | | |
| X | James M. Rude | 1/2 | 300 | X | 168 | X | |
| 62 | J. W. Seymour | 1/2 | 250 | 198 | | | |
| Pl | Baltimore & Ohio Telegraph Co | | 550 | | 307 | 2000 | |
| | | | | | 7493 | 7297 | 8227 |