

1888

Journal

1888

1st,—Assessors shall make their assessments between the first days of May and July.

2d,—Shall complete their rolls on or before the first day of August, and shall leave a copy of the same with one of their number for inspection, for twenty days prior to the third Tuesday of August.

3d,—Shall post notices in three or more places where said copy may be seen.

4th,—Shall meet on the third Tuesday of August, to hear grievances at the place designated in the notices.

5th,—Rolls shall be sworn to when completed by the Assessors, before one of the Justices of the Town, and delivered to the Supervisor on or before the first day of September:

No. of Lot.	Name of Taxable Inhabitants.	No. Acres of land taxed.	Valuation of Land Taxed.		Value of Personal Estate.	Total.	Dog.	Amount of Tax.	
			Village Valuation.	Real.				Dollars.	Cents.
5	John Jones,	1-4	588	600	500	1,100			
46	Abram Piteain,	1-2	4,975	5,000		5,000			
94	Joseph Jacobs,	10	60	560	400	960			

In order to ascertain the assessed average value of farming lands unaffected by railroads, mills and village valuation in the several towns in this county, and produce uniformity in the Assessment Rolls to be returned to the next Board of Supervisors, the Assessors of the several towns are requested to observe the following directions:

All lots of ten acres and under, which you assess over \$50 per acre, are to be considered the same as village lots.

Place the valuation, less \$50 per acre, of all such lots in the column headed "village valuation," rejecting fractions of a dollar; and the whole valuation of said lots in the column headed "Real," the same as with lots of larger size.

Lots containing fractional parts of an acre return in 1-2, 1-4, 1-8, 1-16, 1-32, and do not use the fractions 1-8, 1-6, 1-7 nor 1-12.

Also give as near as may be, the number of acres occupied by railroads, in your town.

That these instructions may be better understood, the following examples are added: John Jones is assessed for 1-4 of an acre of land valued at \$600, and \$500 personal property. Abram Piteain, 1-2 an acre valued at \$5,000. Joseph Jacobs, 10 acres valued at \$560, \$400 personal. They would appear in the Assessment Roll as follows:

No. of Lot.	NAMES OF TAXABLE INHABITANTS.	No. Acres of Land Taxed.	VALUE OF	
			Village valuation.	
73	Austin Lucy A.	4	200	
84	Arnold C. S.	7	0	
73	Armstrong Bros.	1/2	275	
72	Armstrong N. J.	1/2	475	
61	Armstrong A. A.	96		
73	" Somers Sch	1/4	337	
72	Arnes L. D. Mrs.	1/2	375	
73	" Bridge Sch	1/4	88	
72	Aumock Sabrina	1/4	437	
X	" King St. Sch	1/4	238	
X	" Cooper St Sch	1/8	94	
X	" land	2	50	
X	Arnes J. G.	1/2	275	
73	Aces Allen H. G.	1	200	
62	Alford's Henry Mrs.	1/8	294	
73	Aclarus C. B. estate	2	1200	
X	" Sand Bank	1/4	138	
49	" Smith house	1 1/2	325	
		117		
			5001	
			3051	

LAND TAXED.	Value of Personal estate.	TOTAL.	DOG.	AMOUNT OF TAX.	
				Dollars.	Cents.
400		400	X	3	19
400		400	.50	X	3 14
300		300	X	2	39
500		500	3.00	X	3 98
3600			X		
350		3950	X	31	48
400	319				
100	80	500	.50	3	99
450			X		
250			X		
100			X		
150		950	X	7	57
300		300	X	2	39
250		250	X	1	99
300		300	X	2	39
1300			X		
150			X		
400		1850	X	14	75
9700		9700	115 24	77	31

B
C
D
E
F
G
H
I
J
K
L
M

No. of Lot.	NAMES OF TAXABLE INHABITANTS.	No. Acres of Land Taxed.	VALUE OF	
			Village valuation.	
72	Acers Allen		3/4	3462
73	" Adams House		1/4	788
72	Aldrich L. B.	X	1	2550
73	Allen Martin J.	X	1	250
72	Aggett Mary		1	150
84	Appthorpe Tho ^d J.		4	250
72	Arms L. J.		1/4	98
73	Adams L. L. + Sons.	X	1/2	975
83	Aspinwall Ira Alexander Thomas	X	1 3/4	162
			10 1/2	8685
				8685

LAND TAXED.		TOTAL.	DOG.	AMOUNT OF TAX.	
Real.	Value of Personal estate.			Dollars.	Cents.
3500			X		X
800	3000	7300	X	38	18 X
2600		2600	50 X	20	72 X
300		300	50 X	2	40
200		200	X	1	59
450		450	X	3	59 X
100		100	X		80
1000		1000	X	7	97
250		250	X	1	99 X
			3.00		
9200	3000	12200	13	97	24
			28	77	31
				174	55

B
C
D
E
F
G
H
I
J
K
L
M
N
O
P
Q
R

No. of Lot.	NAMES OF TAXABLE INHABITANTS.	No. Acres of Land Taxed.	VALUE OF	
			Village valuation.	
62	Breen Patrick	X 9 1/2	25	
X	Breen John	5	200	
X	Breen Richard	11		
X	" Smauglands	7		
50	X Blake Jacob	X 25		
46	X Bennett S. K.	X 150		
49	X " Vorce lot	X 1 1/4	385	
"	X " Satham farm	X 67	0	
X	Blassie P. D.	100		
X 3	" vacant lot	1/4	38	
X 2	" Fargo lot	1/4	588	
X 2	" Kernis lot	7	450	
X 3	" Stevens lot	1/4	288	
X 7	" Lewis land	23		
X 9	Bennet Mrs H.	80		
71	Bennett Clark Jr.	63		
"	X " Millis farm	38		
82	X " Padlock lot	21		
X				
		608 1/2	1962	

LAND TAXED.		Value of Personal estate.	TOTAL.	DOG.	AMOUNT OF TAX.	
Real.					Dollars.	Cents.
	500		500	X	3	98
	450		450	X	3	59
	800			X		
	200		1000	X	7	97
	900		900	50 X	7	19
	6300			X		
	450			X		
	3100		9850	X	78	50
	2000			X		
	50			X		
	600			X		
	800			X		
	300			X		
	500		4250	X	33	87
	3700		3700	X	29	49
	3300			X		
	1800			X		
	800		5900	X	47	02
	26550		26550		211	89
					174	55
					386	14

B
C
D
E
F
G
H
I
J
K
L
M
N
O
P
Q
R
S
T
U
V
W
X
Y
Z

No. of Lot.	NAMES OF TAXABLE INHABITANTS.	No. Acres of Land Taxed.	VALUE OF	
			Village valuation.	
X 2	Brookes H. G.	2 7		
X 2	Brookes H. G. Mrs	1/2	675	
46 X	Baker John	X 2 4		
72 X	Buckingham Strawn	X 4	250	
" X	" Strawn's lot	X 4		
X 46	Burgen Geo. F.	3 6		
X	Burgen Geo. F. Mrs.	3 0		
60 X	Burnell Ann est.	X 4 9		
73	Berry C. R.	1/2	775	
62	" Gray's lot	1	250	
73 X	Babcock S. D. Mrs	X 1/4	488	
62 X	" Green's lot	X 1/4	138	
" X	" vacant lot	X 1/4	38	
72	Bogardis E. 2 houses	1/4	588	
73	" Mortar House	1/4	288	
72	" land	5		
X	Benton Joseph	X 1/2	175	
"	Bresmer Chauncy	3/4	362	
		188 1/2	2027	

LAND TAXED.		Value of Personal estate.	TOTAL.	DOG.	AMOUNT OF TAX.	
Real.					Dollars.	Cents.
1200	"		1200		X 9	56 X
700			700		X 5	58 X
1300	125		1425		X 11	35
450					X	
150			600		X 4	78
1700			1700	50	X 13	55 X
900			900		X 7	17
2500			2500		X 19	92
800	6.38					
300	2.39		1100			8 77
500					X	
150					X	
50	1200		1900		X 15	14
600	4.78					
300	2.39					
250	2.00		1150	50		9 17
200			200	50	X 1	59 X
400			400	50		3 18
12450	1325		13775	4		109 76
						386 14
						495 90

C
D
E
F
G
H
I
J
K
L
M
N
O
P
Q
R

No. of Lot.	NAMES OF TAXABLE INHABITANTS.	No. Acres of Land Taxed.	VALUE OF	
				Village val'tion.
X 73	Bank of Auburn	X 3		550
X	Badgley H. C.	1/4		588
X	" " Store	1/16		696
X	Buck E. B.	1/4		788
X	" " Cigar shop	1/16		346
X	Barrus J. M.	1/4		488
X	Blass Charles	1/4		288
73	Burhan H. Mrs.	1/16		146
46	Blanchard Frank	X 1 2/4		
X 73	Burritt S. B. Mrs.	X 1/4		788
X	" " Brick Store	X 1/2		3475
X 84	Brown Charles	X 1/4		138
X 72	Burgess Lester	1/2		225
X	Burritt + Green			
73	Ballard Horatio	3/4		262
"	Baker Chas. Mrs.	X 1/2		725
62	Blakeman Eben	3		2850
X	Burns Maria H.	1		950
		134	15	16,103

LAND TAXED.		Value of Personal estate.	TOTAL.	DOG.	AMOUNT OF TAX.	
Real.					Dollars.	Cents.
	700		700	X	5	58
	600					
	700		1300	X	10	36
	800			X		
	350		1150	X	9	16
	500		500	X	3	98
	300		300	X	2	39
	150		150		1	19
	4900	X	4900	50 X	39	08
	800			X		
	3500		4300	X	34	27
	150		150	X	1	20
	250		250	X	1	99
		500	500	X	3	98
	1300		1300	50 X	10	36
	750		750	X	5	98
	3000		3000	50 X	23	91
	1000		1000	X	7	97
	19750	500	20250	3	161	37
					495	90
					657	27

C
D
E
F
G
H
I
J
K
L
M
N
O
P
Q
R
S
T
U
V
W
X
Y
Z

No. of Lot.	NAMES OF TAXABLE INHABITANTS.	No. Acres of Land Taxed.	VALUE OF	
			Village val'tion.	
50	Leadwell A. J. Mrs	49		
74	Leadwell A. J.	23		
85	Loops Christian	X 4	300	
"	" lands	X 20		
74	Looners Mary	X 88		
48	Leadwell Stanley	X 88		
62	Christian A. K.	4	1000	
X.	Christian Horace		³ / ₄ 1962	
47	" lands	94		
83	Cummings Elizabeth	X 56		
X 2	Loroweb John	5		
71	Cummings William	X 55		
46	Clark John Jr.	25		
92	Colette John	1 1/2	75	
61	Colette Robert Mrs.	60		
72	Conroy Patrick	X 55		
47	Crawford James	X 8		
X 3	Callen Mathyn Mrs.	1	50	
X.	Raywood Harry	20		
		657 1/4	3387	

LAND TAXED.		Value of Personal estate.	TOTAL.	DOG.	AMOUNT OF TAX.	
Real.					Dollars.	Cents.
2400			2400	X	19	13
800			800	50 X	6	38
500				X		
300			800	50 X	6	58
4800			4800	50 X	38	26
3800			3800	300 X	30	29
1200	1000		2200	X	19	53
2000				X		
3000			5000	X	39	85
2600			2600	X	20	72
300			300	X	2	39
2000	400		2400	X	19	13
1100			1100	X	8	77
150			750	X	1	19
2000			2000	50 X	15	94
2450			2450	X	19	53
250			250	X	1	99
100			100	X		80
300			300	X	2	39
30050	1400	3	31450	150	250	67
					719	42
					970	09

C
D
E
F
G
H
I
J
K
L
M
N
O
P
Q
R
S

No. of Lot.	NAMES OF TAXABLE INHABITANTS.	No. Acres of Land Taxed.	VALUE OF	
			Village val'tion.	
X 63	Boyle Michael	2 1/4		
73 X	Boone Joseph	X 1/4	138	
X 62	Bose Minerva J.	1/4	788	
X 73	Bourgeois W. B.	1/4	588	
X "	Bowles John W.	1/8	494	
74 X	Bassaman A. Jane	X 1/16	46	
7 X	Batin Charles	1 1/2	225	
47 X	" Smith James	48		
63 X	Boisclair John	X 3/4	312	
72 X	Boisclair James	X 1/4	288	
X 62	Boyer Bellogg	1	350	
X 72	Bonigaw Sarah	1/2	25	
X 73	Campbell John W.	1/4	388	
62 X	Collins Philo	X 1 1/2	825	
83 X	Carter John	10		
72 X	Claps A. B.	X 60		
	Cooper Sarrance			
		12 6 1/2	4467	

LAND TAXED.		TOTAL.	DOG.	AMOUNT OF TAX.		
Real.	Value of Personal estate.			Dollars.	Cents.	
1000		1000	X	80	X	D
1500		1500	X	119	X	E
800		800	X	638	X	F
600		600	X	498	X	G
500		500	X	398	X	H
50		50	X	40		I
300			X			J
700		1000	50 X	797		K
350		350	50 X	279		L
300		300	X	239		M
400		400	X	319	X	N
50		50	X	40	X	O
400		400	X	319	X	P
900		900	X	719		Q
500		500	300 X	398		R
3000		3000	50 X	2391		S
			300			
9100		9100	2 1/2	72 52		
			3 1/2	970 09		
				1042 61		

No. of Lot.	NAMES OF TAXABLE INHABITANTS.	No. Acres of Land Taxed.	VALUE OF F Village valuation.	LAND TAXED.		TOTAL.	DOG.	AMOUNT OF TAX.	
				Real.	Value of Personal estate.			Dollars.	Cents.
62	X Dunn Edo. Mrs	X 2	100 50	150		150		X	1 19
50	X Daniels Robert	X 94		4800		4800		X	38 26
74	Dixon E. J. Mrs.	56		2500		2500			19 92
85	X Dixon John W.	X 68		3100		3100	50	X	24 71
	X Dixon Augustus	1/2	75	100		100		X	80
84	X Day William	X 36		1300				X	
73	X " Viduus	X 1 1/2	425	500		1800	50	X	14 35
	X Degroff Levi	X 17		1500				X	
	X " James lob	X 3/4	662	700	1400	3600		X	28 69
48	Derraux Mrs Mrs.	3/4	312	350		350		X	2 79
50	X Daux W. St.	5		50		50		X	40
72	X Dixon Jacob Mrs.	1	300	350		350		X	2 78
61	X Dickinson G. W.	X 126		5700				X	
72	X " Mills lob	X 1/4	388	400		6100	50	X	48 62
47	X Dixon Peter	30.		700		700	50	X	5 58
73	X Dougherty Samuel	X 1	1650	1700		1700		X	13 55
72	X Dalharbo N. A.	1	50	100		100	50	X	80
73	X Davis J. S.	1/4	588	600		600		X	4 78
		441	4550						
			4550						
				24600	1400	26000	0	5	207 22
									1042 09
									1249 31

D
E
F
G
H
I
J
K
L
M
N
O
P
Q
R
S

No. of Lot.	NAMES OF TAXABLE INHABITANTS.	No. Acres of Land Taxed.	VALUE OF Village valuation.	LAND TAXED.		TOTAL.	DOG.	AMOUNT OF TAX.	
				Real.	Value of Personal estate.			Dollars.	Cents.
X 73	Davis S. R.		1/2 475	500		500		X 3	98
"	Davis A. S. Mrs.		1/8 694	700		700			5 58
"	X Dayton H. G.	X	1/2 275	300		300		X 2	39
X 62	Dixon J. Co.		2 1/2 2375	2500				X	
X 73	" Smith Mills		1/2 9975	10000				X	
X "	" Dodge lot		1/4 38	50				X	
X "	" Eaman Ston		1/32 598	600				X	
X 62	" Sand	1 6		600				X	
X 73	" Cigar Ston		1/8 694	700	1100	15550		X 123	93
62	X Dickey J. S. Mrs.	X	1 1/2 1225	1300		1300		X 10	36
73	X Dixon Jas Mrs.		1/2 275	300		300		X 2	39
"	X Dincharlo W. W. Mrs.	X	1/8 394	400		400		X 3	18
"	X Devon Samuel		1/8 444	450		450	50	X 3	58
"	X Dyer Stephen Mrs.		1/2 575	600		600		X 4	78
62	Dunreax Mrs.		1/16 22	25		25			20
X	Dixon J. Fayette				3100	3100		X 24	71
X 73	Dougherty H. A.		1 450	500				X	
X "	" Milliners lot		1/8 44	50	300	850		X 6	79
			24 13/32						
			18553						
				19575	4500	24075	1	191	85
								1249	31
								1441	16

E
 F
 G
 H
 I
 J
 K
 L
 M
 N
 O
 P
 Q
 R
 S

No. of Lot.	NAMES OF TAXABLE INHABITANTS.	No. Acres of Land Taxed.	VALUE OF Village valuation.	LAND TAXED.		TOTAL.	DOG.	AMOUNT OF TAX.	
				Real.	Value of Personal estate.			Dollars.	Cents.
73	X Drunison Robert X	1/4	488	500		500		X	3 98
X 50	Daniels H. S.	10 0		4400		4400		X	35 07 X
72	X Duello Estlin E. X	1/4	138	150		150		X	1 19
73	X Dodge Major J.	1/2	575	600		600		X	4 48
X 11	Dougherty J. E.	1/4	988	1000	1000			X	
X 11	" Bonnah dot	1/4	38	50		2050		X	16 34 X
11	X Dwyer Mary X	1/2	175	200		200		X	1 59
72	Delane Michael	16		300		300			2 39
73	X Paratt Minerva X				1950	1950		X	15 54
	Decker Ephraim						50		
		118	2402						
				7200	2950	10150	1		80 68
									1441 16
									1521 84

E
F
G
H
I
J
K
L
M
N
O
P
Q
R
S

No. of Lot.	NAMES OF TAXABLE INHABITANTS.	No. Acres of Land Taxed.	VALUE OF	
			Village val'tion.	
X 62	Eagan James	11		
62	Eldridge Mercy A	10 5-		
X 72	Ellery William	60		
46 X	Emity E. B.	X 68		
71 X	" Swamp	X 10		
X 62	Earnan William Mrs.	3	600	
X 61	Earnan Martha A.	X 9 3		
72 X	Elliott Nathan Jr.	1 1/2	375	
11 X	Elliott Nathan Sr.	2	400	
X 11	Ellison & Keeler	15-		
78 X	Empire Trsf Co.	X 1/4	1488	
	Elliott Steward			
	Exner C. R.			
X 47	Ellery Edmund	49		
		41 73/4	863	

LAND TAXED.	Value of Personal estate.	TOTAL.	DOG.	AMOUNT OF TAX.	
				Dollars.	Cents.
600		600	X	4	98
5000		5000	50	39	85
3100		3100	50	X	24 71
2950			X		
50		3000	50	X	23 91
750		750	X	5	98
3600		3600	X	28	69
450		450	X	3	58
500		500	X	3	98
600		600	X	4	98
1500		1500	X	11	96
			50		
			50		
1500		1500	X	11	96
		20600	5	164	15
		20600	5	1521	87
				1686	02

E
F
G
H
I
J
K
L
M
N
O
P
Q
R
S

No. of Lot.	NAMES OF TAXABLE INHABITANTS.	No. Acres of Land Taxed.	VALUE OF		LAND TAXED.		Value of Personal estate.	TOTAL.	DOG.	AMOUNT OF TAX.	
			Village val'tion.		Real.					Dollars.	Cents.
48	X Frazier James	X 2		300		400		400	50	X	3 19
X 82	Fear John	32				1400		1400		X	11 16
X 63	Flynn Dennis	1/4		238		250				X	
X "	" Sando	8				300		550		X	4 38
X 72	Foster Albush Mrs	1/4		238		250		250		X	1 99
X 62	Fenn Henry St.	2		2100		2200		2200	50	X	17 53
72	X Filkin Charles	X 47				2800		2800	50	X	22 32
48	Fields Andrew	1		100		150		150		X	1 19
80	X Flynn Jerry	X 1/4				7000		7000		X	55 79
		239 1/2		2976		14750		14750	3		117 55
											1686 02
											1803 57

F
G
H
I
J
K
L
M
N
O
P
Q
R
S

No. of Lot.	NAMES OF TAXABLE INHABITANTS.	No. Acres of Land Taxed.	VALUE OF Village val'tion.
X 74	Gilberto Franke	X 70	
X 49	Godfry Abel	94	
X 72	Gutchus Oscar	93	
X 73	Gutchus James Mrs	X 1/2	475
60 X	Gutchus W. W.	X 95	
71 X	" Straups	X 5	
60 X	Gutchus Stephen	X 144	
73 X	Graham W. H.	4	50
" X	Groom Lucy A	X 64	
63 X	Griffie Mary	X 1/4	238
73 X	Graham Ann	1/2	147
72 X	" Devon lot	1/2	575
62 X	Grans John Mrs.	X 3/4	962
73 X	Green Ann Mrs.	X 1/4	488
X	Graves Franke	1/4	488
X	Gutchus Abraam Mrs.	X 1	1550
X	Gilberto E. W.	1/4	688
X	Green George W.	X	
		573	1/2
		572	27661

LAND TAXED. Real.	Value of Personal estate.	TOTAL.	DOG.	AMOUNT OF TAX.	
				Dollars.	Cents.
3800	X	3800	50	X 30	29 X
2800		2800	50	X 22	32 X
4600		4600		X 36	66
500		500		X 3	98 X
5200					
50		5250	50	X 41	84
5600		5600		X 44	63
250		250		X 1	99
2300		2300		X 18	33
250		250		X 1	99
1150					
600		1750		X 13	95 X
1000		1000		X 7	97
1500	100	1600		X 12	75
500		500		X 3	98 X
1600		1600		X 12	75
700		700	50	X 5	58 X
	2800	2800		X 22	32
32400	2900	35300	4	281	53
				1803	67
				2084	90

C
H
I
J
K
L
M
N
O
P
Q
R
S

No. of Lot.	NAMES OF TAXABLE INHABITANTS.	No. Acres of Land Taxed.	VALUE OF Village val'tion.		LAND TAXED.		TOTAL.	DOG.	AMOUNT OF TAX.		
					Real.	Value of Personal estate.			Dollars.	Cents.	
X 73	Stony R. J.		1/4	288		300			X	239	X
80	Stadden Delos	X 66				3300			X	-	
73	X. " Village Sch	X	1/2	475 400		500		3800	50	X	3028
X 84	Hayden Lucy J.	X 33				1650	X			X	
X "	" Still land	X 8				50	X	1700		X	1355
X "	Hayden E. B.	10		2100		2600		2600		X	2072
61	X Hayden P. E.	X 23				700		700		X	558
72	X Higley S. H.	X	1/2	275		300		300		X	239
X 71	Houghtaling Aug.	109				5500				X	
X 73	" Farnum Sch		1/16	296		300		5800		X	4623
X 48	Holmes Mrs est.		1/8	244		250		250		X	199
X 46	Hearn Philips	95				3800		3800	50	X	3028
73	Harnden Laura Co.	2		300		400	319				
72	" residence	1		350		400	319				
"	" Pump Sch		1/2	175		200	159	1000			799
83	X Harvey Edwards	X 48				2000		2000	50	X	1594
X 73	Haigh J.C. Mrs		1/8	654 655		700				X	
X "	" Brown House		1/8	294 298		300		1000		X	799
			397	3/16		23250		23250	3		185 20 2126 33 2311 62

H
I
J
K
L
M
N
O
P
Q
R
S

No. of Lot.	NAMES OF TAXABLE INHABITANTS.	No. Acres of Land Taxed.	VALUE OF Village val'tion.	LAND TAXED.		TOTAL.	DOG.	AMOUNT OF TAX.		
				Real.	Value of Personal estate.			Dollars.	Cents.	
73	Houghtaling J. B.	X 1	1450	1500	800	2300	X	18	33	
62	Houghtaling Amos	X 1	1	550		550	X	4	38	
X 73	Hess David	X 1/4	388	400		400	50 X	3	19	
62	Higley S. M. Mrs.	X 4 1/2	775	1000		1000	X	7	97	
X 73	Halsey Wm. A.	1/4	1588	1600			X			
X "	" Farm	53		8400			X			
X 62	" Quin lot	10	500	1000			X			
X 73	" Hunter lot	1/2	75	100			X			
X 46	" Carr lot	24		500			X			
X 73	" Paper mill lot	1	450	500	2000	9100	X	72	53	
X "	Hoff B. H. Mrs	X 1/2	5975	6000			X			
X "	" residence	X 1/4	788	800		6800	50 X	54	20	
X "	Howards J. R. & P. M.	1	5450	5500		5500	X	43	84	
X 62	Holmes George	1/4	288	300		300	X	2	39	
X 73	Harre Herman Mrs.	1/2	325	350		350	X	2	79	
X "	Hastbrouck A. W.	2 1/2	275	400		400	X	3	19	
X "	Hosington A. C. Mrs.	2		100		100	X		80	
X 63	Holcomb Amos	43		2350		2350	X	18	73	
			155 1/2	15327	24350	2800	29150	2	232	34
								2311	62	
								2543	96	

I
 J
 K
 L
 M
 N
 O
 P
 Q
 R
 S

No. of Lot.	NAMES OF TAXABLE INHABITANTS.	No. Acres of Land Taxed.	VALUE OF	
			Village val'tion.	
X 73	Henry Lina		1/4	288
73	Stalstead Hannah ed. X		1/2	475
X "	Stalstead Elizabeth		1/2	425
X "	Stonell Charles Mrs. X		1/4	388
X 84	Stoyden John		1 1/2	725
73	Stoughton Ann X			
62	Sturds Mariah G.		1/2	975
73	X Humphrey Frank P. X		1/2	575
X "	Holmes John Mrs.		1/4	788
X "	Hayden George		1/4	188
72	X Henry J. P.		1/4	188
X 84	Hubbard Alfred		1/2	175
X	Hullett Evelina			
46	X Higley Mary A. X	38		
X 83	Harlow Bedford Mrs.	27		
X	Husted Pulver X			
	Hicks J. P.			
	Howland Elmer B			
	Hooker Chas			
		70	1/4	
				190

LAND TAXED.		Value of Personal estate.	TOTAL.	DOG.	AMOUNT OF TAX.	
Real.					Dollars.	Cents.
	300		300	50	X	2 39 X
	500		500		X	3 98
	450		450		X	3 59 X
	400		400		X	3 19
	800		800		X	6 38 X
		800	800		X	6 38
	1000		1000			7 97
	600		600		X	4 78
	800		800		X	6 38 X
	200		200		X	1 59 X
	200		200		X	1 59
	200		200		X	1 59
		500	500		X	3 98
	1600		1600		X	12 75
	1000		1000		X	7 97 X
				50	X	
				50		
				300		
				50		
	8050	1300	9350	100		74 81
				40		2543 96
						2618 47

No. of Lot.	NAMES OF TAXABLE INHABITANTS.	No. Acres of Land Taxed.	VALUE OF Village val'tion.
X 74	Jacobs Mr A,	98	
X 73	Johnson Ed. W.	1/4	388
X "	" Mercator shops	1/32	197
X 72	" vacant lot	1/4	38
X "	" King sh lot	1/2	275
X 73	Jones Mr Mrs	1/4	688
71	Jetty John	50	
X 73	Johnson John	1/4	788
"	" Land	1/4	38
X "	Jones Frank Mrs.	1/4	388
	Jones Charles		
		150 1/2	2600

LAND TAXED. Real.	Value of Personal estate.	TOTAL.	DOG.	AMOUNT OF TAX.	
				Dollars.	Cents.
5500		5500	50	X 43	83
400				X	
200				X	
50				X	
300		950		X 7	57
700		700		X 5	58
800		800		X 6	38
800				X	
50		850		X 6	77
400		400		X 3	19
			50		
9200		9200	2	73	32
				2657	12
				2730	44

J
K
L
M
N
O
P
Q
R
S

No. of Lot.	NAMES OF TAXABLE INHABITANTS.	No. Acres of Land Taxed.	VALUE OF		LAND TAXED.		Value of Personal estate.	TOTAL.	DOG.	AMOUNT OF TAX.		
			Village val'tion		Real.					Dollars.	Cents.	
X 71	Kearny Abiah Mrs	98			3700			3700	50	X	2949	X
X 62	Kirk Patrick	X 4	100		300			300	50	X	239	
73	Kilby Fred Mrs	3/4	62		100			100			80	
X 72	King Amos S.	4	300		500					X		
X 47	" Sauls	20			500					X		
X 72	" Stonestob	58			2650			3650		X	2909	
46	Kirkendall C. & J.	18			400			400		X	319	
X "	Kitchum G. W.	24			900			900		X	719	X
63	Kearny Patrick	X 1/4	188		200					X		
"	" Soh	X 1/2	25		50	X		250	50	X	199	
73	Kelly Augustus	X 1/4	738		750			750		X	598	
X 72	Kellen John	2	250		350			350		X	279	
62	Knight A. W.	1			50			50			40	
73	Kirk John G. Mrs.	X 1/2	575		600					X		
"	" Wren Soh	X 1/4	288		300					X		
62	" Dept Soh	X 1/2	325		350			1250		X	996	
X 73	Krapp Isaac	1/2	375		400			400		X	319	X
X 62	Krapp Chat Mrs	X 1/4	288		300			300		X	239	
		2 32 3/4			12400			12400	3		95 53	
											2730 44	
											2829 27	

K
L
M
N
O
P
Q
R
S

No. of Lot.	NAMES OF TAXABLE INHABITANTS.	No. Acres of Land Taxed.	VALUE OF Village val'tions	LAND TAXED.		Value of Personal estate.	TOTAL.	DOG.	AMOUNT OF TAX.	
				Real.					Dollars.	Cents.
72	King S. H.	4 1/2	275	500		500			3	98
X	" Kerns Stephen Co.	1/2	475	500		500	50	X	3	98 X
X	" King Mills	3/4	262	300		300	50	X	2	39 X
	Wicks John G.						50	X		
X 63	Kerns Patrick	1/2	175	200		200	50	X	1	59
			6 1/4		1500		1500	4	11	94
									2829	27
									2841	21

L
M
N
O
P
Q
R
S

No. of Lot.	NAMES OF TAXABLE INHABITANTS.	No. Acres of Land Taxed.	VALUE OF Village valuation.		LAND TAXED.		Value of Personal estate.	TOTAL.	DOG.	AMOUNT OF TAX.	
					Real.					Dollars.	Cents.
X 50	Sawken John	49			1650			1650	X	18	15
X 63	Segg Peter	62			3290				X		
X "	" Swamps	32			500			3700	X	29	49
X "	Segg David X	20			600			600	X	4	78
X 82	Semmon George X	49			2200				X		
X 72	" Whitcomb Wm X	2			100				X		
X "	" Thompson Wm X	4			100			2400	50 X	19	18
X 74	Semis O. W. X	1	950		1000	X		1000	50 X	7	94
X 72	Sockwoods Oliver X	1/4	738		750			750	X	5	98
73 X	Segg J. W. X	1/2	425		450			450	X	3	58
62 X	Sinks Silas X	1/4	138		150			150	50 X	1	19
73	Sitts David	3	1650		1800			1800		14	34
"	X Sitts Syman X	1/4	388		400				X		
"	X " Sand X	1/4	50		100			500	X	3	98
X 50	X Sairb Wm X	98			3600			3600	X	28	69
X 72	Semmon Herbert Mrs.	6	200		500			500	X	3	98
73 X	Som Geo A. Mrs.	1/2	275		300			300	X	2	39
	Som Thomas								50		
		328	3/4		17400			17400	4	138	63
				1514						2841	21
										2979	86

L
M
N
O
P
Q
R
S

No. of Lot.	NAMES OF TAXABLE INHABITANTS.	No. Acres of Land Taxed.	VALUE OF Village val'tion.	LAND TAXED.		TOTAL.	DOG.	AMOUNT OF TAX.	
				Real.	Value of Personal estate.			Dollars.	Cents.
44	X Sitterman Frank	X 8		400		400	X	3	19
49	X Lewis Meliano	X 2 5-		650		650	X	5	18
72	X Sadue Almetta	X 1/2	275	300		300	X	2	39
		3 1/2	275	1350		1350		10	76
								2979	86
								2990	62

M
N
O
P
Q
R
S

No. of Lot.	NAMES OF TAXABLE INHABITANTS.	No. Acres of Land Taxed.	VALUE OF		LAND TAXED.		Value of Personal estate.	TOTAL.	DOG.	AMOUNT OF TAX.		
			Village valuation		Real.					Dollars.	Cents.	
X 85	Mason Milton	76			3500			3500	50	X	27 89	X
X 84	Mullen John	X 9			300			300		X	2 39	
48	X Mace Patsy	X 23			700			700		X	5 58	
49	X Metter Jacob	X 1	150		200			200	50	X	1 89	
X 72	Moon Nelson	X 1	250		300					X		
X "	" Res. St. St.	X 1/2	175		300			500		X	3 98	
X 71	McCullen Mrs. Mrs.	X 84			3800			3800	50	X	30 29	X
X 82	Mills David H.	154			8450					X		X
X 72	" Swank	10			200					X		X
X 73	" Samb. St.	2	300		400	250		9300	50	X	74 12	X M
X 82	Mills D. H. Mrs					950		950		X	7 57	X N
X 72	Mills Hannah	5			100			100		X	80	X O
X	Mills George H.					1500		1500		X	11 95	X P
X 47	Millers S. P.	X 60			2000			2000	50	X	15 94	X Q
46	X Maddeu Daniel Mrs.	X 2	250		350			350	50	X	2 79	X R
X 72	Moon Hannah L.	12			600			600		X	4 78	X S
X 63	Morarty Michael	37			900			900		X	7 14	X T
X "	Morarty Julia	1	250		300			300		X	2 39	X U
		477 1/2										
			1375									
					22300	2700		25000	6		189 23	
											2990 62	
											3189 85	

No. of Lot.	NAMES OF TAXABLE INHABITANTS.	No. Acres of Land Taxed.	VALUE OF		LAND TAXED. Real.	Value of Personal estate.	TOTAL.	DOG.	AMOUNT OF TAX.	
			Village val'tion.						Dollars.	Cents.
X 73	Myers Jonathan	X 5 1/2	375		650		650	X	5	18
X "	Myers Andrew Mrs.	X 3/4	1462		1500		1500	X	11	95
X 62	Meads Alfred	5 1/2	225		1500		1500	X	11	95
73	Morley E.	X 1/8	794		800		800	X	6	37
"	Maime Wm	1/4	538		550		550		4	38
X "	McEntee John	1/2	325		350		350	X	2	79
72	Main Samuel Wm.	1/8	144		150		150	50	1	19
X 62	Maps Charlotte	1/4	288		300		300	X	2	39
X 74	McKaig John Wm.	11 8			5400		5400	X	43	04
X 62	Monhouse Oliver	1/2	975		1000		1000	X	9	97
X "	Mon Jonas	1/4	88		100		100	X		80
X 72	Marsh G. H.	2	300		400		400	X	3	18
X "	Mosher Edwards	1/4	188		200			X		
X "	Sando	4			150		350	X	2	78
	Mills Andrew Jr									
		138	6692		13050		13050		103	97
			6702						3276	72
									3380	69

Retard
18.00

N
O
P
Q
R
S

300

No. of Lot.	NAMES OF TAXABLE INHABITANTS.	No. Acres of Land Taxed.	VALUE OF		LAND TAXED.		Value of Personal estate.	TOTAL.	DOG.	AMOUNT OF TAX.	
			Village valuation.		Real.					Dollars.	Cents.
X 48	O. Neil Sammie	X 103			5000			5000	X	39	85
X 49	O. Neil John	X 100			4400			4400	X	35	07
X 72	Osborn Wm D.	62			5000				X		
X 84	" Sand	17			500			5500	X	43	86
72	O. Cornell Peter Mrs.	10			300			300		2	39
73 X	Osborn Sarah	X 1/4	388		400	500		900	X	7	14
82 X	Ostora Peter	X 27			1300			1300	X	10	36
			319 1/4	388	16900	500		17400	10	138	90
									10	5784	44
										5923	14

O A

O
P
Q
R
S

No. of Lot.	NAMES OF TAXABLE INHABITANTS.	No. Acres of Land Taxed.	VALUE OF Village valuation	LAND TAXED.		TOTAL.	DOG.	AMOUNT OF TAX.	
				Real.	Value of Personal estate.			Dollars.	Cents.
X 62	Payne Wm	44		2200		2200	50	X 19	53 X
X 73	Parkeeman Milau	1/4	238	250		250		X 1	99
X 48	Perkins Geo M. Mrs	X 32		1900				X	
X 73	" Village lot	X 1/4	288	300		2200		X 17	53 X
X 82	Paddock Orin A.	115-		5000		5000	50	X 39	85 X
X 71	Paddock Char B.	105-		4400		4400	50	X 35	06
X 62	Pulver P. M.	X 135-		7500		7500		X 59	77 X
X 73	Parmalee E.	3/4	2262	3300		3300		X 26	30
X 63	Pierce John M.	X 1/2	325	350		350		X 2	79 X
X 62	Prosbetian Parsonage	3/4	1362	1400		1400		X 11	15
X "	Pulver William	3/4	1562	1600	1000	2600		X 20	72 X
	Pinkney Sumner						50		
	Pike Wm						50		
		434 1/4	037	28200	1000	29200	5	232	69
			6039					5923	17
								6155	83

P
Q
R
S

No. of Lot.	NAMES OF TAXABLE INHABITANTS.	No. Acres of Land Taxed.	VALUE OF		LAND TAXED.		Value of Personal estate.	TOTAL.	DOG.	AMOUNT OF TAX.	
			Village val'tion.		Real.					Dollars.	Cents.
X 62	Quinn Thomas	4				200		200	X	1	59
X 63	Quinn Hugh Jr.	X 1/4	188			200			X		
X "	" Land	X 1				50		250	X	1	99
X "	Quinn Hugh Sen.	X 1/4	297			300			X		
X "	" Land	X 1/2	125			150		450	X	3	59
62	Quinby A. K.	1/2	225			250		250			199

OK

65 1/6

835

1150

1150

9 16
6155 83
6164 99

Q
R
S

No. of Lot.	NAMES OF TAXABLE INHABITANTS.	No. Acres of Land Taxed.	VALUE OF	LAND TAXED.		Value of Personal estate.	TOTAL.	DOG.	AMOUNT OF TAX.		
			Village val'n.	Real.	Dollars.				Cents.		
X 73	Ridall Robert Mrs	1	100	150	150			X	1	19	X
X 72	Ransier Catherine X	1/16	147	150	150			X	1	19	X
X 73	Rook Wm St.	47		2300	2300		50	X	18	33	X
X 72	Rude James M.	1/2	275	300	300			X	2	39	X
X "	Rook S. H.	38		1700	1700			X	13	54	
X "	Rook S. H. Mrs	23		1000	1000			X	7	97	
X 61	Roberts Geo. Jr X	38		1480				X			
X 47	" residence X	96		4000	5480		50	X	43	71	
X 63	Radford Edwin	1/2	3975	300	300			X	2	39	X
X "	Rice John Est	1/16	597	600	600			X	4	78	X
X "	Riley Matthew	3/4	62	100				X			X
X "	" lands	1/2	75	100				X			X
X "	" lands	12		350				X			X
X "	" Caywoods lot	20		400	950		50	X	7	57	X
X 73	Roney Julia E. X	1/8	244	250	250			X	1	99	
X 48	Ritter J. P.	5		250	250		50	X	1	99	X
72	Randall H. A. Mrs X	1/2	475	500				X			
"	" land X	1/8	92	100	600			X	4	78	
		283 1/8		14030	14030		4		111	82	
									6164	99	
									6276	81	

R S

No. of Lot.	NAMES OF TAXABLE INHABITANTS.	No. Acres of Land Taxed.	VALUE OF		LAND TAXED.		TOTAL.	DOG.	AMOUNT OF TAX.	
			Village valuation.		Real.	Value of Personal estate.			Dollars.	Cents.
X 73	Stiles G. Jr.		1/2	325		350			X	2 79
X 62	Swick J. S.		1/2	375		400			X	
X 52	" Smith house		1/2	275		300			X	5 58
62	X Smith John T.	X	3	1850		2000			X	
73	X " Ross store	X	1/2	2897		2900			X	
"	X " Seymour store	X	1/2	875		900			X	
"	X " Ballard store	X	1/2	1196		1200			X	
"	X " Knapp store	X	1/2	1096		1100			X	
"	X " Seymour store	X	1/2	2598		600			X	
71	X " Rock farm	X	90			3200			X	
73	X " Printing Office	X	1/2	998		1000	8950	21850	X	174 14
"	X Smith John T. Mrs.	X	1/2	2975		3000	2176	5176	X	41 24
50	X Sullivan Michael	X	100			2700		2700	50 X	21 52
83	X Stevenson Theo. J.	X	60			2850		2850	X	22 72
74	X Sillman Ed. Mrs.	X	1/2	225		250		250	X	1 99
73	X Spaulding J. D.	X	98			5000		5000	50 X	39 85
	Sperry Mrs.							50		
84	X Schomdorn Tobias	X	1 1/2			700		700	X	5 58
			370	3/4		28450	1126	39576	3	315 41
										6363 66
										6679 07

S

No. of Lot.	NAMES OF TAXABLE INHABITANTS.	No. Acres of Land Taxed.	VALUE OF		LAND TAXED.	Value of Personal estate.	TOTAL.	DOG.	AMOUNT OF TAX.			
			Village val'tion		Real.				Dollars.	Cents.		
X 62	Deyouner O. W.		1/2	22.5		250	250		X	1 99	X	
X 73	Schultz George		1/2	47.5		500	500	1000	50	X	7 97	X
X "	Smarty Alexander		1/4	18.8		200		200		X	1 59	
X 72	Stamp J. C. Mrs.		1	250		300		300		X	2 39	
X 73	Smith Chas A.	63				6500				X		
X "	" Stiles House		1/2	32.5		350				X		
X "	" Kunkle "		1/2	27.5		300				X		
X "	" Harbvan Dr		1/32	59.8		1600				X		
X "	" Coulter House		1/32	39.8		400				X		
X "	" Land St of Canal	2				100				X		
X "	" Frank House		1/2	27.5		300				X		
X "	" Snyders House		1/4	68.8	Paid by Dr Barnes	700		10250		X	81 69	
X 63	Sullivan John esth'		1 1			300		500		X	2 39	
X 73	Stewart John Mrs'		1/4	23.8		250		250		X	1 99	
X "	Staylor E. M.		1/16	47		50		50		X	40	
X 72	Streiber & Emson		8 1			300		300		X	2 39	
X "	Shane John		1 3/4	32.2		400				X		
X "	" Lyon E. W. Sch		1/2	75		100		500		X	3 98	X
			113 1/16	569		12900	500	13400	1		106 28	
				5379							6992 66	
											7099 44	

No. of Lot.	NAMES OF TAXABLE INHABITANTS.	No. Acres of Land Taxed.	VALUE OF Village val'tion	LAND TAXED.		TOTAL.	DOG.	AMOUNT OF TAX.			
				Real.	Value of Personal estate.			Dollars.	Cents.		
X 85	Josiah S. M.	X 44		1900	*	1900	50	X 15	14	X	
X "	Josiah Jas m.	X 49		2000		2000		X 15	94	X	
X "	Josiah James H. Mrs.	50		2600		2600	50	X 20	72	X	
X 48	Joll Wm Co.	X 100		3800				X			
X 73	" residence	X 1/2	1475	1500	1800	7100		X 56	59		
X 72	Thomas Gilbert	1	450	500	300	800		X 6	38	X	
X "	Jen Eyck Philips	1/4	294	300		300	50	X 2	39		
X 73	Frank Jas Mrs.	1/4	688	700		700		X 5	58	X	
X 72	Taylor Smith + Frank	1/2	325	350		350		X 2	79		
X 83	Thomas Jm D.	60		2800		2800		X 22	82	X	
X 82	Jacob Robert	X 50		2500				X			
X 71	" Swank	X 10		100		2600		X 20	72		
X 63	Fryer C. D. Esq	1	450	500		500		X 3	98		
X 61	Fryer A. D. Mrs.	49		2000		2000	50	X 15	94		
X 74	Fobin Wm	X 6		300		300		X 2	39	X	
X 73	Telfords E. S. Mrs				2000	2000		X 15	94	X	
X 72	Tanner + Shellen	X 2	1100	1200		1200		X 9	56	X	
	Tallman Van Dora						50				
		423	3/8			23050	4100	27150	5	216 38	
			4782							7099 44	
										7315 82	

T
U
V
W
X

No. of Lot.	NAMES OF TAXABLE INHABITANTS.	No. Acres of Land Taxed.	VALUE OF		LAND TAXED.		Value of Personal estate.	TOTAL.	DOG.	AMOUNT OF TAX.		
			Village valuation		Real.					Dollars.	Cents.	
X 72	Fapper Cynthia		1/4	138		150				X		
X "	" South house		1/4	88		100		250		X	1 99	
X 62	Fanner O. B.	X 17				850				X		
X 73	" residence	X 1		450		500		1350		X	10 76	
X "	Fourniecks Martine St.		1/2	325		350		350		X	2 79	
X "	Falgenhorst William		1/2	675		700				X		
X "	" Fickens House		3/4	762		800				X		
X "	" Stone		1/8	1994		2000				X		
X "	" Linceny		1/16	497		500		4000	50	X	31 88	
X "	Fanner J. J.		1	950		1000		1000		X	7 97	
60 X	Thompson E. W.	X 54				2700		2700	50	X	21 62	
X 62	Thomas Samuel		1/4	388		400		400		X	3 19	
X 73	Toll Mary St.	X					300	300		X	2 39	
X	Tyler A. B. Mrs.						250	250		X	1 99	
	Telegraph Co. American Rapid											
	4 miles poles @ \$40 per m.							160				
	16 miles wire @ \$15 per m							240				
			73 1/16					10450	550	11000	2	87 67
			75	6267								7315 82
												7403 49

U
V
W
Y

No. of Lot.	NAMES OF TAXABLE INHABITANTS.	No. Acres of Land Taxed.	VALUE OF		LAND TAXED.		TOTAL.	DOG.	AMOUNT OF TAX.		
			Village val'tion.		Real.	Value of Personal estate.			Dollars.	Cents.	
X 74	Van Stover Abner	49			2500		2500	50	X	19 92	X
X "	Vehala Michael	49			2000				X		X
X 73	" Residence	1	1	150	1500		3500		X	27 89	X
67 X	Van Aken J. C. Mrs.	X 48			1900		1900		X	16 14	
" X	Verselant G. W. Mrs.	X 17			1200				X		
71 X	" Straub	X 10			50		1250		X	9 96	
62 X	Van Dusen D. W. Mrs.	X 1/4	3	38	350		350		X	2 79	
X 73	Van Epps Aaron	1/4	2	88	300		300	300	X	2 39	X
	Vrooman Chas							3.00			
			1 74 1/2	10 76	9800		9800	20 10		78 09	
										2437 50	
										67 509	

V
W
Y

No. of Lot.	NAMES OF TAXABLE INHABITANTS.	No. Acres of Land Taxed.	VALUE OF	
				Village valuation.
X 73	Williams J. S.		1/4	688
X 84	Weatherway J. F.	X 1	1	
X 83	" Jackson lot	X 4		
X 73	White J. W.	X	1/4	588
X "	" Hosington lot	X	1/4	588
X "	" Brodie lot	X	1/4	12
X "	" Simmons lot	X	1/8	494
X "	" Marked lot	X	1/32	747
X 72	" Hill lot	X	1/2	75
X 73	" residence	X	1/4	588
X "	" Hoffman lot	X	1/32	22
X 72	" Penkney lot	X	1/32	22
X 62	" Brick House	X	1/2	75
X 74	Wilson John	X 98		
X	Wilson John Mrs.	X		
X 84	Withey Co. Co.	X 67		
X 61	Wood Harry	X 23		
X 49	Withey P. D.	X 170		
			3 75 13/32	
				3899

LAND TAXED.		TOTAL.	DOG.	AMOUNT OF TAX.	
Real.	Value of Personal estate.			Dollars.	Cents.
700		700	X	58	X
1000			X		
150		1150	X	916	
600			X		X
600			X		X
25			X		X
500			X		X
750			X		X
100			X		X
600			X		X
25			X		X
25			X		X
100		3325	X	2650	X
5850		5850	50	4254	
	500	500	X	398	
3000		3000	50	2391	
800		800	X	638	
8300	2450	10750	50	8568	
				208 83	
22625	2950	25575	3	7615 59	
				7749 42	

W
F

No. of Lot.	NAMES OF TAXABLE INHABITANTS.	No. Acres of Land Taxed.	VALUE OF		LAND TAXED.	Value of Personal estate.	TOTAL.	DOG.	AMOUNT OF TAX.	
			Village valuation.						Real.	Dollars.
X 83	White Geo M. Mrs	X 103			5000		5000	50	X	39 85
X 71	Willis James Mrs.	X 6	100		400		400	50	X	3 19 X
X 84	Worthy Erasmus	77			3500		3500	50	X	27 89 X
72	Wilson Aaron Mrs	1/4	138		150		150			1 19
X 63	Wilson Eli	41			2050		2050		X	16 34 X
72	Wilson Ada	1/2	175		200		200			1 59
X "	Ware Harry C.	1/4	188		200				X	
X 73	" Land	5			250		450		X	3 59 X
X "	Warren Thomas	1/2	375		400				X	
X "	" Land	20			200		600		X	4 78 X
"	X Whelan + Wilson	X 1/4	788		800		800		X	6 38
	Wickers J. H.							50		
X 84	Weston Hester	19			1250		1250		X	9 96 X
X	Weston Jehial					450	450		X	3 59 X
X 73	Warren Richard	1/4	388		400		400	50	X	3 19
X 73	Ware Mary	1/8	294		300		300		X	2 39 X
X 71	Waldo F. Co.	30			300		300		X	2 39 X
X 73	Wilcox Home J.	X 1/32	197		200				X	
X "	" Mill Lot	X 1/32	47		50		250		X	1 99
		303 3/16			15650	450	16100	5		128 31
			2690							7719 42
										7847 73

Y

No. of Lot.	NAMES OF TAXABLE INHABITANTS.	No. Acres of Land Taxed.	VALUE OF Village val'tion.	LAND TAXED.		TOTAL.	DOG.	AMOUNT OF TAX.		
				Real.	Value of Personal estate.			Dollars.	Cents.	
X 62	Younger J. P.	176		8500		8500	50	X 67	76	X
X 49	Young P. H. Mrs.	34		1050		1050		X 8	37	X
X 63	X Yates Storatis	X 17		900		900		X 7	17	
X 73	X Yates L. P.	X 1/16	397	400		400		X 3	19	
X 83	Zeluff M. A.	7		300		300		X 2	39	X
X 73	Zeluff Emma	X 1/4	1488	1500		1500		X 11	95	
		234 5/16				12650	1			
			1985							
						12650	1	100	82	
								7887	57	
								7988	39	

Y

No. of Lot.	NAMES OF TAXABLE INHABITANTS.	No. Acres of Land Taxed.	VALUE OF Village val'tion.	LAND TAXED.		TOTAL.	DOG.	AMOUNT OF TAX.	
				Real.	Value of Personal estate.			Dollars.	Cents.
NYC & R.R. Co. apportionment									
among school dists -									
Dist No 1 -	(Port Jervis)	8	7000						
4	(Centralbrook)	6	6000						
5	(Yankee)	4	9000						
6	(West & West)	6	7000						
			<u>\$ 26000</u>						
West Shore R.R. Co. apportionment									
among school dists -									
Dist No 1 -	(Port Jervis)	1	8600						
"	4 (Centralbrook)	7	220						
"	3 (Henry)	1	800						
"	6 (West & West)	7	380						

Collector's Warrant - Dog Tax.

STATE OF NEW YORK, } ss.;
COUNTY OF CAYUGA,

THE PEOPLE OF THE STATE OF NEW YORK:

To.....
J. C. Fairbank
.....
Collector of the Town of.....
Munby

....., IN SAID COUNTY, GREETING:

You are hereby required and commanded to collect from the several persons named in the annexed assessment roll, the sums charged thereto, in the appropriate column thereof, being the taxes imposed by law by the said board upon the said persons, respectively, for taxes upon dogs the current year.

And you are hereby authorized to levy upon any personal property which you may find in the possession of any person or persons so assessed, and to sell the same in like manner as in the case of default in the payment of any tax imposed upon real or personal estate. You will deduct from the amount which you shall collect ten per cent. as your compensation or fees for such service; and in case of levy and sale of property for such tax, you will add the same costs thereto which are allowed to constables for similar service.

Any tax which you may return as unpaid for want of goods or chattels upon which seizure or sale thereof could be made, a schedule of such taxes, with the name of the delinquent and the amount of the tax against the said person or persons must be made, to which your affidavit must be attached that you have made diligent efforts to collect the same, and that you have been unable to find any property from which such collection could be enforced.

The omission or refusal to fully discharge any of the duties directed by this warrant will subject you to a penalty of \$10 for every such omission or refusal, to be recovered by the supervisor of your town.


Your will return the moneys so collected (less ten per cent. for collection) to the supervisor of said town, within the time you are required to make other returns thereto.

The amount upon the roll so payable to said supervisor, is \$ *94.50*

In witness whereof, the board of supervisors of said county, in annual meeting assembled, have hereunto set their hands and seals, this *29th* day of *Dec*, 18 *88*

Geo W Dickerson
W L Hayes
Geo B Fowler
Frederic Fitts
Nelson J. Adams.
Edw. A. Parris
Jm Lamy
J R Chad
W P Rurebaan
E J Musclock
S. S. Rhoads
Walter Selover
Robert Hill
W B Priestley
W H Meechey

Luther S. Goodrich
James Byer
John Morrison 24
Amos Vatus
Saml F Reynolds
Herbert S Darro
Edwin Alvern
Wm Foster
Ed Tenoromachial
J. B. Smith
J. C. Belmont
Abram W Brooks
W H Dearrison
Samuel B Bell


Fred A. Hackborn
E. S. Sawyer
Mrs L. Boston
Geo L. Horner

OF
ion.

CAYUGA COUNTY, } ss.

We, the undersigned, do severally depose and swear, that we have set down in the foregoing Assessment Roll, all the real estate situate in the town of

Unity

according to our best information; and that, with the exception of those cases in which the value of the said real estate has been changed, by reason of proof produced before us, we have estimated the value of the said real estate at the sums which a majority of the assessors have decided to be the full value thereof; and also that the said Assessment Roll contains a true statement of the aggregate amount of the taxable personal estate of each and every person named in such Roll, over and above the amount of debts due from such persons respectively, and excluding such stocks as are otherwise taxable, and such other property as is exempt by law from taxation, at the full value thereof, according to our best judgment and belief.

O B Jarner
E S Wethey
P. Brewster,

Assessors of the
Town of


I, *Howell B. Commins* one of the officers of the County of Cayuga, authorized by law to administer oaths, do certify, that the Assessors above named, appeared before me on the *31st* day of *August* 18 *88*, and did severally make and subscribe the foregoing oath.

Howell B. Commins
Justice of the Peace

Frank H. Jackson
Wm. M. Jackson
John A. Swaney
John M. Jackson
Saul H. Reynolds



S. S. Woodrich
B. S. Storchel
Samuel Powell
John A. Swaney
Saul H. Reynolds



STATE OF NEW YORK, } ss.
CAYUGA COUNTY,

The People of the State of New York, to
in said County of Cayuga. You are hereby commanded to receive and collect from the several persons named in the Assessment Roll herewith annexed and herewith delivered to you, the several sums mentioned in the last columns thereof opposite to their respective names. And on all sums of taxes received or collected within thirty days after giving the notices required by the twentieth section of the act of May 10th, 1845, Chap. 180, as amended by the act of April 7, 1876, Chap. 96, you are directed to receive and collect, in addition to the taxes named in said Assessment Roll, one cent on every dollar of tax and one cent on every sum less than one dollar of tax, for your fees for collecting the same. And on all sums of taxes remaining unpaid after the expiration of thirty days from the posting of the notices specified in said act, you are directed to receive and collect, in addition to the said tax so remaining unpaid, five cents on every dollar for your fees for collecting the same. And also collect such sum as may be set down in said Roll as a Tax on Dogs, from every person appearing by said Assessment Roll liable to pay the same, and if any person so assessed shall refuse or neglect to pay the tax so assessed, within five days of the demand thereof, you are commanded to kill the dog so taxed. And for your fee for collecting such tax on dogs, you are allowed to retain a commission of ten dollars on every hundred dollars so collected, and also the further sum of one dollar for every dog or bitch killed by you under the provisions of this warrant, evidence thereof to be furnished by your affidavit. And you are hereby directed out of the moneys so collected, to pay on or before the 1st day of February, next,—

FIRST, To the Commissioners of Highways of said Town, the sum of \$
for the support of highways and bridges.

SECOND, To the Supervisor of said Town, the sum of \$ 2894.28 for Town charges assessed on said Town.

THIRD, To the Overseers of the Poor of said Town, the sum of \$
said Town for the support of the Town poor.

FOURTH, To the Supervisor of said Town, the sum of \$ 94.50 tax on dogs in said Town.

FIFTH, To the Treasurer of said County, the remainder of the moneys so to be collected.

You will proceed as directed by the 29th and 30th sections of the act entitled "An Act to reduce the number of Town Officers and Town and County expenses, and to prevent abuses in auditing Town and County accounts," passed May 10, 1845, as amended by the act of April 7, 1876, Chap. 96.

And in case any person named in said Assessment Roll shall neglect or refuse to pay his or her taxes or the fees for collecting the same (after giving the notices and waiting the time specified in said act,) you are hereby authorized to levy and collect the said taxes and fees as aforesaid, by distress and sale of the goods and chattels of said person, together with the costs and charges of such distress and sale, and for so doing this shall be your sufficient warrant.

Given under the hands and seals of the undersigned, the Board of Supervisors of Cayuga County, at Auburn, the _____ day of December, in the year of our Lord one thousand eight hundred and

Geo W Dickinson
Nelson J Adams
James Byer
J P Haysbarn
Amo Lammey
Ed Townsend
Mrs S Fennel
W E Savath
D Sands Vinton
W B Richards
Wm L Weston
Robert F Bell



J P Chan
J B Smith
Thos Bell
J G Adcock
J S Myndock
W H Meach
Nehemiah Seboer
Edwace Burns
Stephen B Rhoads
Alexander Fitch
Abraham W Brooks
J M McAmissey

Fredric


Mentz

Collector of the Town of
Assessment

Wm H. Buckston
Wm. M. G. G. G.
John A. G. G.
John M. G. G.
Saul & Reynolds



L. S. Woodrich
G. S. Fordyce
Samuel Brill
Geo. W. Rosmer
Clerk



Bridge 0 26

Town of Trent.

STATE TAX,	1525 14
SCHOOL "	941 45
COUNTY "	2548 04
SCHOOL COMMISSIONER.	21 21
TOWN TAX,	2644 23
OTHER CHARGES,	304 51
	<hr/>
	7984 58
	<hr/>
	3 81
	<hr/>
	7988 39
ASSESSED VALUATION,	1002451
RATE,	.797

